

# Springwell Solar Farm

Environmental Statement

## Appendix 9.1: Archaeological Desk- Based Assessment and Stage 1 Setting Assessment

Volume 3  
(Clean)

EN010149/APP/6.3.2  
Revision 2  
January 2025  
Springwell Energyfarm Ltd

APFP Regulation 5(2)(a)  
Planning Act 2008  
Infrastructure Planning  
(Applications: Prescribed Forms  
and Procedure) Regulations 2009



## Table of Contents

|  |           |
|--|-----------|
| <b>Table of Contents</b> .....                                   | <b>1</b>  |
| <b>1. Introduction</b> .....                                     | <b>3</b>  |
| 1.1. Purpose of this report.....                                 | 3         |
| 1.2. Site description .....                                      | 3         |
| 1.3. Geology and Geomorphology .....                             | 4         |
| <b>2. Legislation, Policy and Guidance</b> .....                 | <b>6</b>  |
| 2.1. Statutory protection .....                                  | 6         |
| 2.2. National Planning Policy .....                              | 8         |
| 2.3. National Planning Policy Framework.....                     | 9         |
| 2.4. Local Planning Policy .....                                 | 10        |
| 2.5. Guidance.....   | 11        |
| 2.6. Professional Standards and Acknowledgements .....           | 11        |
| <b>3. Aims and Objectives</b> .....                              | <b>13</b> |
| <b>4. Methodology</b> .....                                      | <b>14</b> |
| 4.1. Terminology – ‘Significance’ and ‘Importance’ .....         | 14        |
| 4.2. Identification of Heritage Assets that may be affected..... | 14        |
| 4.3. Limitations of baseline data .....                          | 17        |
| 4.4. Impact assessment .....                                     | 17        |
| <b>5. Results</b> .....  | <b>21</b> |
| 5.1. Overview of the Historic Environment.....                   | 21        |
| 5.2. Historic Landscape Characterisation .....                   | 22        |
| 5.3. Previous Investigations .....                               | 22        |
| 5.4. Archaeological and historical narrative.....                | 22        |
| 5.5. Important hedgerows.....                                    | 37        |
| <b>6. Statement of Significance and Importance</b> .....         | <b>39</b> |
| 6.1. Known and potential Heritage Assets within the Site .....   | 39        |
| 6.2. Setting of Heritage Assets in the study area.....           | 42        |
| <b>7. Proposed Development</b> .....                             | <b>52</b> |
| <b>8. Discussion and Conclusions</b> .....                       | <b>53</b> |
| 8.1. Discussion.....   | 53        |
| 8.2. Conclusions .....   | 53        |

|   |            |
|---|------------|
| <b>9. Glossary and Abbreviations .....</b>  | <b>55</b>  |
| <b>9.1. Definitions .....</b>               | <b>55</b>  |
| <b>9.2. Terms .....</b>                     | <b>57</b>  |
| <b>9.3. Abbreviations and Acronyms.....</b> | <b>60</b>  |
| <b>10. References .....</b>                 | <b>61</b>  |
| <b>11. Annexes .....</b>                    | <b>65</b>  |
| <b>12. Illustrations .....</b>              | <b>192</b> |

# 1. Introduction

## 1.1. Purpose of this report

- 1.1.1. This report was commissioned by RSK on behalf of EDF and presents the results of an archaeological desk-based assessment (DBA) being completed prior to an Environmental Impact Assessment (EIA). This is in support of a Development Consent Order (DCO) Application for the construction of a 1,280 hectare (ha) solar farm. The area spreads from south of the village of Metheringham, through the village of Scopwick towards the A15 road (**Illustration 1**). The area within the Order Limits is hereafter referred to as the 'Site' (**Illustration 2**).
- 1.1.2. This report describes and assesses the significance of known heritage assets and potential archaeological remains within the Site.
- 1.1.3. This report does not provide an assessment of the likely impact of the Proposed Development on the significance of heritage assets, and the contribution made by their setting, in order to identify potential historic environment planning constraints as this will be addressed within the **Environmental Statement (ES) Volume 1, Chapter 9: Cultural Heritage [EN010149/APP/6.1]**.
- 1.1.4. This approach is consistent with the requirements of national and local planning policies on the historic environment in the planning process (see **Section 3** of this report).

## 1.2. Site description

- 1.2.1. The 1280ha Site is located c.1km to the south of the village of Metheringham in the north and runs south-west to the village of Scopwick and over the A15. In total the Site measures c.10km from its north-eastern tip at National Grid Reference (NGR) TF 08641 60671 to the south-western end point at NGR TF 02905 52346. The Site sits in Lincolnshire, 15km south of Lincoln (central National Grid Reference TF056569), post code LN4 3JE (**Illustration 1**).
- 1.2.2. The Site is divided into three areas (Springwell East, Springwell Central and Springwell West) (**Illustration 2**), all of which are largely made up of agricultural fields. The area is generally flat with a slight incline to the south-west; Area A1 lies 48m above Ordnance datum (AOD), Area A2 lies 42m AOD, Area B lies 21m AOD and Area C lies 19m AOD.
- 1.2.3. Springwell West is bounded to the north, west, south and east by agricultural fields, it is crossed north-south by the A15 road. To the south-west of the site sits Brauncewell Quarry which is still active. To the north is RAF Digby. Surrounded by Springwell West is the area of Slate House which is not included within the Site.

- 1.2.4. Springwell Central is bounded to the west by RAF Digby and on all sides by agricultural fields but partly encircles the village of Scopwick. It is to the north of the village of Ashby de la Launde, and to the west of Kirkby Green. This area also contains the farm of Rowston Top and a water treatment plant which are excluded from the Site.
- 1.2.5. Springwell East is also bounded on all sides by agricultural fields but also by the villages of Blankney to the north and Scopwick and Kirkby Green to the south, as well as the Peterborough to Lincoln trainline to the east. There are numerous parts of this area which have been excluded, including woodland and Scopwick Low Field Farm.
- 1.2.6. There are a number of areas of woodland within the Site along with numerous hedges and field boundaries. There is one watercourse that runs through the Site in Springwell Central to the water treatment plant. Scopwick Beck is the closest other watercourse that runs south of Springwell East.
- 1.2.7. At a wider topographic scale the Proposed Development site is located on flat ground that is largely of agricultural use with some small villages dotted across the landscape.
- 1.2.8. A summary of the description of the Proposed Development can be found in Section 3.1 of the **Environmental Statement (ES) Volume 1, Chapter 3: Proposed Development Description [EN010149/APP/6.1]**. The terminology used in this document is defined in the **Glossary [EN010149/APP/6.1]**.
- 1.3. Geology and Geomorphology**
- 1.3.1. The underlying solid geology is recorded by British Geological Survey (BGS) **[Ref. 1]**, there are eight different bedrock geologies listed by BGS within the Site, these are listed in **Table 1** below.
- 1.3.2. Superficial deposits are recorded in the south-western corner of the Site. These are listed as Sleaford Sand and Gravel – sand and gravel and Head – clay, silt, sand and gravel. Both are sedimentary superficial deposit formed up to 2.588 million years ago during the Quaternary period.
- 1.3.3. There are 13 boreholes recorded by the BGS within or in close proximity to the Site. 12 of these have publicly accessible records which show a stratigraphy of soil and gravel overlaying blue rock and limestone in places.

Table 1: Solid Geology within the Site

| Geology type                               | Description   |
|--|---|
| <b>Oxford Clay Formation</b>               | Mudstone. Sedimentary bedrock formed between 166.1 and 157.3 million years ago during the Jurassic period.  |
| <b>Kellaways Formation</b>                 | Sandstone, siltstone and mudstone. Sedimentary bedrock formed between 166.1 and 163.5 million years ago during the Jurassic period.                           |
| <b>Cornbrash Formation</b>                 | Limestone. Sedimentary bedrock formed between 168.3 and 163.5 million years ago during the Jurassic period.   |
| <b>Blisworth Clay Formation</b>            | Mudstone. Sedimentary bedrock formed between 168.3 and 166.1 million years ago during the Jurassic period.  |
| <b>Blisworth Limestone Formation</b>       | Limestone. Sedimentary bedrock formed between 168.3 and 166.1 million years ago during the Jurassic period.   |
| <b>Rutland Formation</b>                   | Argillaceous rocks with subordinate sandstone and limestone. Sedimentary bedrock formed between 170.3 and 166.1 million years ago during the Jurassic period. |
| <b>Upper Lincolnshire Limestone Member</b> | Limestone. Sedimentary bedrock formed between 170.3 and 168.3 million years ago during the Jurassic period.   |
| <b>Lower Lincolnshire Limestone Member</b> | Limestone. Sedimentary bedrock formed between 170.3 and 168.3 million years ago during the Jurassic period.   |

## 2. Legislation, Policy and Guidance

### 2.1. Statutory protection

2.1.1. The relevant heritage legislation in the context of the present site is described in **Table 2** below .

**Table 2: Historic environment statutory legislation**

| Legislation  | Key Issues  |
|--|---|
| <p><b>Ancient Monuments and Archaeological Areas Act 1979 [Ref. 2]</b></p>           | <p>It is a criminal offence to carry out any works on or near to a Scheduled Monument without Scheduled Monument Consent. Development must preserve in-situ protected archaeological remains and landscapes of acknowledged significance and protect their settings.</p>  |
| <p><b>Planning (Listed Buildings and Conservation Areas) Act (1990) [Ref. 3]</b></p> | <p>The 1990 Act is amended by the Enterprise and Regulatory Reform Act 2013 to introduce additional controls for works to listed buildings.</p> <p>Section 1 of the Act requires the Secretary of State to compile and maintain lists of buildings of special architectural or historic interest. The principal statutory duty under the Act is to preserve the special character of these heritage assets, including their setting.</p> <p>Buildings on the list are assessed and graded against the criteria of architectural and historic interest. Buildings listed at Grade I are defined as those considered to be of exceptional interest. Grade II* listed buildings are particularly important buildings of more than special interest, while Grade II listed building are of special interest. This may include the extent to which the exterior of a building contributes to the interest of a group of buildings, i.e. ‘group value’.</p> <p>Relevant Statutory Tests of the Act are as follows:<br/>                     Section 66: General duty as respects listed buildings in exercise of planning functions.</p> <p>(1) In considering whether to grant planning permission [or permission in principle] for development which affects a listed building or its setting, the local planning authority or, as the case may be, the Secretary of State shall have special regard to the desirability of preserving the building or its setting or any features of special architectural or historic interest which it possesses.</p> <p>(2) Without prejudice to section 72, in the exercise of the powers of appropriation, disposal and development (including redevelopment) conferred by the provisions of sections 232, 233 and 235(1) of the principal Act, a local authority shall have regard to the desirability of preserving features of</p> |

| Legislation  | Key Issues  |
|--|---|
|  | <p>special architectural or historic interest, and in particular, listed buildings.</p> <p>Section 72: General duty as respects conservation areas in exercise of planning functions.</p> <p>(1) In the exercise, with respect to any buildings or other land in a conservation area, of any [functions under or by virtue of] any of the provisions mentioned in subsection (2), special attention shall be paid to the desirability of preserving or enhancing the character or appearance of that area.</p>  |
| <p><b>Treasure Act (1996)</b><br/> <b>[Ref. 4]</b></p>                     | <p>The 1996 Act defines ‘Treasure’ as any object that is at least 10% gold or silver, associated with coins or groups of coins which are over 300 years old, objects formerly classed as ‘treasure trove’ (i.e. deliberately deposited items with a high content of gold or silver) and any objects found in association with the above. Any find of ‘Treasure’ must be reported to the local Coroner.</p>  |
| <p><b>Burial Act (1857)</b><br/> <b>[Ref. 5]</b></p>                       | <p>Under Section 25 of the 1857 Act, it is generally a criminal offence to remove human remains from any place of burial without an appropriate licence issued by the Ministry of Justice (MoJ), although recent legislative changes indicate that some cases are exempt from this requirement.</p>   |
| <p><b>Protection of Military Remains Act (1986)</b> [Ref. 6]</p>           | <p>An Act of Parliament in the United Kingdom which provides protection for the wreckage of military aircraft and designated military vessels. Certain activities are prohibited at protected sites, without the authority of the Ministry of Defence.</p>  |
| <p><b>Hedgerow Regulations (1997)</b><br/> <b>[Ref. 7]</b></p>             | <p>A local authority can prohibit the removal of an ‘important’ hedgerow. Hedgerows can be considered important on grounds of historical or archaeological value or association in line with following criteria:</p> <ul style="list-style-type: none"> <li>• Marks a pre-1850 parish boundary (Criterion 1)</li> <li>• Physically incorporates or is part of a known and listed heritage asset; where the hedgerow is a contemporaneous or related to part of that heritage asset (Criterion 2 &amp; 3)</li> <li>• Marks the boundary of, or is associated with, a pre-1600 estate or manor (Criterion 4)</li> <li>• Is part of a pre-Parliamentary Inclosure field system (i.e. pre-dates the Inclosure Act 1796 – it may be recorded as “old enclosure” on the tithe/enclosure map or may be recorded on an earlier estate map) (Criterion 5)</li> </ul> |
| <p><b>Historic Buildings and Ancient Monuments Act (1953)</b> [Ref. 8]</p> | <p>The 1953 Act created the Historic Buildings and Monuments Commission (HBMC) – now Historic England, a non-departmental public body, given the broad remit of managing the historic built environment of England. The Historic</p>  |



## Legislation

## Key Issues

Buildings and Ancient Monuments Act 1953 authorises Historic England to compile a register of “gardens and other land” situated in England that appear to be of special historic interest.

### **National Heritage Act (1980, amended 1983 & 1997, 2002) [Ref.9]**

#### **Registered Parks and Gardens**

The Register was established in 1984 and there are currently over 1,600 sites included. Sites are graded I, II\*, or II along the same lines as listed buildings. A registered park or garden is not protected by a separate consent regime, but applications for planning permission will give great weight to their conservation. The NPPF defines them as designated heritage assets and as such their conservation should be an objective of all sustainable development. Substantial harm to or total loss of a Grade II registered park or garden should be exceptional and for a Grade II\* or I registered park or garden such loss or harm should be wholly exceptional.

#### **The Register of Historic Battlefields**

Historic England maintains a Register of Historic Battlefields. Battlefields are not graded. Like registered parks and gardens, registered battlefields are not subject to a separate consent regime, but they are considered designated heritage assets under the NPPF and therefore, as with parks and gardens, great weight should be given to their conservation and substantial harm or total loss of a registered battlefield should be wholly exceptional.

## 2.2. National Planning Policy

- 2.2.1. Overarching National Policy Statement for Energy (NPS EN-1) (2023) **[Ref. 10]** – Section 5.9 details the planning policy for the historic environment cultural heritage, including guidance on what constitutes a heritage asset “demonstrated to be of equivalent significance to designated heritage assets of the highest significance” (paragraph 5.9.5), guidance on undertaking the Environmental Impact Assessment (EIA) (paragraphs 5.9.9-15), and the approach to be taken to mitigation (paragraphs 5.9.16-21).
- 2.2.2. National Policy Statement for Renewable Energy Infrastructure (NPS EN-3) (2023) **[Ref. 11]** – Section 2.10 relates to solar photovoltaic (PV) generation. Paragraphs 2.3.6 and 2.3.8 discuss the requirement for applicants to consider impacts to nationally recognised designations (such as World Heritage Sites and Registered Parks and Gardens) and the historic environment as a whole during the selection and design of a solar PV site, in addition to specific guidance on how these impacts can be identified, assessed and mitigated against. Paragraphs 2.10.107 - 119 provide details on how the impacts to cultural heritage should be assessed

including above ground impacts on the setting of heritage assets (paragraph 2.10.108), the types of ground disturbance activity that might impact on below ground archaeological remains (paragraph 2.10.109) and the potential positive impact of solar PV developments on archaeological assets by removing sites from regular ploughing (paragraph 2.10.110). The potential scope of assessment is set out in paragraphs 2.10.112-115, with paragraph 2.10.115 noting that “The extent of investigative work should be proportionate to the sensitivity of, and extent of, proposed ground disturbance in the associated study area”.

- 2.2.3. National Policy Statement for Electricity Networks Infrastructure (NPS EN-5) (2023) **[Ref. 12]** Paragraphs 2.2.10, 2.9.19 and 2.9.25. These paragraphs confirm the applicant’s responsibility to abide by Schedule 9 of the Electricity Act 1989 (which highlights the desirability of preserving features of archaeological or historic interest), and discuss the requirement for applicants, when siting substations, to seek to avoid their siting within internationally and nationally designated areas of the highest amenity, cultural or scientific value (such as World Heritage Sites, Scheduled Monuments, Registered Battlefields and Listed Buildings) and to protect (as far as reasonably practicable) important landscape features such as historic hedgerows. They also outline the requirement for the Secretary of State to grant the installation of underground cabling over overhead transmission lines if the benefits of doing so clearly outweigh the harm to designated and non-designated heritage assets and their settings.

## 2.3. National Planning Policy Framework

- 2.3.1. The National Planning Policy Framework (NPPF) **[Ref. 13]** confirms that the historic environment, including archaeological remains, constitutes a material consideration in planning decisions, requiring applicants to describe the significance of heritage assets potentially affected by the development, including any contribution made by their setting.
- 2.3.2. Heritage and conservation forms one of the core planning principles of NPPF:
- 2.3.3. **(189)** “[Planning should conserve heritage assets] in a manner appropriate to their significance, so that they can be enjoyed for their contribution to the quality of life for this and future generations.”
- 2.3.4. This report contributes to meeting the following Policies on the historic environment contained in the document (paragraph numbers in bold text)
- 2.3.5. **(194)** “In determining applications, local planning authorities should require an applicant to describe the significance of any heritage assets affected, including any contribution made by their setting. The level of detail should be proportionate to the assets’ importance and no more than is sufficient to understand the potential impact of the proposal on their significance. As a minimum the relevant historic environment record should have been

consulted and the heritage assets assessed using appropriate expertise where necessary. Where a site on which development is proposed includes, or has the potential to include, heritage assets with archaeological interest, local planning authorities should require developers to submit an appropriate desk-based assessment and, where necessary, a field evaluation.”

- 2.3.6. **(200)** Any harm to, or loss of, the significance of a designated heritage asset (from its alteration or destruction, or from development within its setting), should require clear and convincing justification. Substantial harm to or loss of:
- 2.3.7. a) grade II listed buildings, or grade II registered parks or gardens, should be exceptional;
- 2.3.8. b) assets of the highest significance, notably scheduled monuments, protected wreck sites, registered battlefields, grade I and II\* listed buildings, grade I and II\* registered parks and gardens, and World Heritage Sites, should be wholly exceptional.
- 2.3.9. **(footnote 68)** [Non-designated heritage assets of archaeological interest, which are demonstrably of equivalent significance to scheduled monuments, should be considered subject to the policies for designated heritage assets.]
- 2.3.10. **(202)** Where a development proposal will lead to less than substantial harm to the significance of a designated heritage asset, this harm should be weighed against the public benefits of the proposal including, where appropriate, securing its optimum viable use.
- 2.3.11. **(203)** The effect of an application on the significance of a non-designated heritage asset should be taken into account in determining the application. In weighing applications that directly or indirectly affect non-designated heritage assets, a balanced judgement will be required having regard to the scale of any harm or loss and the significance of the heritage asset.
- 2.3.12. **(206)** Local planning authorities should require developers to record and advance understanding of the significance of any heritage assets to be lost (wholly or in part) in a manner proportionate to their importance and the impact, and to make this evidence (and any archive generated) publicly accessible.

## 2.4. Local Planning Policy

- 2.4.1. The Central Lincolnshire Local Plan 2018-2040 **[Ref. 14]** was adopted in April 2023 and includes policies specific to renewable energy (Policy S14) and the historic environment (Policy S57).

- 2.4.2. Policy S14 states that: “proposals for renewable energy schemes, including ancillary development will be supported where the direct, indirect and cumulative impacts on the following considerations are, or will be made, acceptable. To determine whether it is acceptable the following tests will have to be met: (i) the impacts are acceptable having considered the scale, siting and design and the consequent impacts on ... heritage assets, their setting and the historic landscape” and “proposals for ground based photovoltaics and associated infrastructure, including commercial large scale proposals, will be under a presumption in favour unless: there is a clear and demonstrable significant harm arising...”.
- 2.4.3. Policy S57 sets out the information required to be submitted by the applicant when the significance of a heritage assets would be affected by a development proposal and states that this information should be “proportionate to the asset’s significance”. It also sets out policy tests for when development will be supported or will be granted permission to achieve public benefits that outweigh harm to or loss of a heritage asset. It includes specific policies relating to listed buildings, conservation areas and archaeology.

## 2.5. Guidance

- 2.5.1. This DBA has been prepared with reference to the Chartered Institute for Archaeologists (CIfA’s) Standard and Guidance for Historic Environment Desk-Based Assessment **[Ref. 15]** and Code of Conduct **[Ref. 16]**, in addition to Historic England’s guidance “The Setting of Heritage Assets” (GPA3) **[Ref.17]**.
- 2.5.2. The Historic England guidance “Statements of Heritage Significance: Analysing Significance in Heritage Assets” (HEAN12) **[Ref. 18]** contains guidance on the assessment of heritage significance through consideration of the component heritage values of an asset, and further guidance on the assessment of significance as part of the planning application process is contained in Managing Significance in Decision-Taking in the Historic Environment (GPA2) **[Ref. 19]**.
- 2.5.3. This DBA has also been prepared with reference to IEMA, IHBC and CIfA’s July 2021 publication “Principles of Cultural Heritage Impact Assessment in the UK” **[Ref. 20]**. This document presents the principles of and suggests good practice for assessment of the impact of a development proposal on cultural heritage assets.
- 2.5.4. Government guidance on the application of the policies contained within the NPPF **[Ref. 21]** has also been referred to in this assessment.
- 2.5.5. The assessment has also had regard to the Lincolnshire County Council Archaeology Handbook **[Ref. 22]**.

## 2.6. Professional Standards and Acknowledgements

- 2.6.1. Headland Archaeology (UK) is a Registered Organisation with the Chartered Institute for Archaeologists (CIfA), an audited status which confirms that all work is carried out in accordance with the highest standards of the profession.
- 2.6.2. Headland Archaeology (UK), as part of the RSK Group, is recognised by the Institute of Historic Building Conservation (IHBC) under their 'Historic Environment Service Provider Recognition' scheme. This quality assurance standard acknowledges that RSK works to the conservation standards of the IHBC, the UK's lead body for built and historic environment practitioners and specialists.
- 2.6.3. Headland Archaeology (UK) operates a quality management system to help ensure all projects are managed in a professional and transparent manner, which enables it to qualify for ISO 9001 (Quality Management), ISO 45001 (health and safety management) and ISO 14001 (environmental management).
- 2.6.4. Ordnance Survey data is produced under © Crown copyright and database rights Licence 100065113.
- 2.6.5. Light Detection and Ranging (LiDAR) data is reproduced © Environment Agency copyright and/or database rights 2023. All rights reserved.

### 3. Aims and Objectives

- 3.1.1. The aim of this DBA is to inform a development consent order for the redevelopment of the Site. The assessment aims to identify all known heritage assets potentially affected by the Proposed Development, and the potential for currently unknown heritage assets.
- 3.1.2. The purpose is to gain an understanding of the historic environment resource in order to formulate an assessment of the potential for heritage assets to survive within the Site and their significance and to inform strategies for further evaluation, mitigation or management as appropriate.
- 3.1.3. The ClfA's Standard and Guidance for Historic Environment Desk-Based Assessment [**Ref. 15**] defines a DBA as '...a programme of study of the historic environment within a specified area or site on land, the inter-tidal zone or underwater that addresses agreed research and/or conservation objectives. It consists of an analysis of existing written, graphic, photographic and electronic information in order to identify the likely heritage assets, their interests and significance and the character of the Study Area, including appropriate consideration of the settings of heritage assets and, in England, the nature, extent and quality of the known or potential archaeological, historic, architectural and artistic interest. Significance is to be judged in a local, regional, national or international context as appropriate.'
- 3.1.4. Historic England's GPA2 [**Ref. 19**], para 12.3 requires that a DBA will determine, as far as is reasonably possible from existing records, the nature, extent and significance of the historic environment within a specified area, and the impact of the Proposed Development on the significance of the historic environment, or will identify the need for further evaluation to do so.
- 3.1.5. The objectives are therefore to:
- Collate all available written, graphic, photographic and electronic information relevant to the Site;
  - Describe the nature, extent and significance and importance of the historic environment within the area potentially affected by the development, identifying any uncertainties in existing knowledge;
  - Determine the potential for previously unknown archaeological remains; and
  - Identify heritage assets beyond the Site that may be affected by development within their setting, to describe their significance and the contribution made by their setting, and make an assessment of how this significance may be affected by the Proposed Development.

## 4. Methodology

### 4.1. Terminology – ‘Significance’ and ‘Importance’

- 4.1.1. Heritage assets are assessed in this report in terms of their significance and importance, following the requirement in NPPF paragraph 194 [Ref. 13] and HEAN12 [Ref. 18], and taking account of guidance in GPA2 [Ref.19].
- 4.1.2. Impact assessment is concerned with effects on significance, the value or interest that applies to all heritage assets and relating to the ways in which the historic environment is valued both by specialists and the public.
- 4.1.3. The significance of a heritage asset will derive from factors including fabric, setting, rarity, completeness, historic and cultural associations, community, research and place-making potential. Significance is assessed in relation to the criteria in HEAN12 [Ref. 13] (i.e. in archaeological, architectural, artistic, or historic terms), which are intended primarily to inform decisions regarding heritage designations, but may also be applied more generally in identifying the ‘special characteristics’ of a heritage asset, which contribute to its significance and should be protected, conserved and enhanced according to the NPPF.
- 4.1.4. This use of the word ‘significance’, referring to the range of values or interest attached to an asset, should not be confused with the unrelated usage in EIA where the ‘significance of an effect’ reflects the weight that should be attached to it in a planning decision.
- 4.1.5. Relative importance of each identified heritage asset potentially affected by the Proposed Development has been determined to provide a framework for comparison between different heritage assets and to inform subsequent stages of archaeological assessment and the development of any appropriate mitigation which may be required (See **Table 2** below).
- 4.1.6. For further terminology and definitions, see the Glossary at the end of the report.

### 4.2. Identification of Heritage Assets that may be affected

#### Study area

- 4.2.1. The Study Area for this assessment comprises a 2km buffer for non-designated assets surrounding the Site and a 5km buffer for designated assets, within which the archaeological and historical development of the site and surrounding area has been considered.

## Data sources

- 4.2.2. The assessment has been based on a study of all readily available documentary sources, following the ClfA Standards and Guidance. The following sources of information were referred to:
- Designation data from the National Heritage List for England, downloaded from the Historic England website [Ref. 23] on 24/08/22 and on 28/08/24 and descriptions of designated heritage assets viewed on the Historic England website [Ref. 24];
  - Archaeological and architectural records from the National Record of the Historic Environment, viewed through the Heritage Gateway website [Ref. 25];
  - Aerial photographs in the Historic England Archive and other collections eg CUCAP;
  - National Mapping Programme;
  - Archaeological records and aerial photographs held by Lincolnshire Historic Environment Record (HER);
  - Historic Landscape Characterisation [Ref. 26];
  - Historic maps and plans held in the Lincolnshire archive;
  - Environment Agency Lidar data [Ref. 27];
  - Geological data available online from the British Geological Survey [Ref. 1];
  - Portable Antiquities Scheme data;
  - Relevant internet sources; and
  - Readily available published sources and unpublished archaeological reports.
- 4.2.3. Heritage assets within the Proposed Development Area are shown in **Annexes 4, 5 and 6**, with detailed descriptions compiled in a gazetteer (**Annex 1**).
- 4.2.4. Designated heritage assets are referenced in this report by National Heritage List for England list entry number. Undesignated assets are referenced by HER Preferred Reference or the National Record of the Historic Environment reference. Any newly discovered assets are assigned a number prefixed HA for Heritage Asset. A single asset number can refer to a group of related features, which may be recorded separately in the HER and other data sources.



## Site visit

- 4.2.5. A site visit was undertaken on 05-06/09/22, during which notes were made regarding site characteristics, any visible archaeology and geographical/geological features which may have a bearing on previous land use and archaeological survival, as well as those which may constrain subsequent archaeological investigation.
- 4.2.6. Records were made regarding extant archaeological features, such as earthworks or structural remains, any negative features, local topography and aspect, exposed geology, soils, watercourses, health and safety considerations, surface finds, and any other relevant information. The general character of the Order Limits observed during the site visit is shown in **Illustrations 3, 4, 5 and 6**.

## Historic map regression

- 4.2.7. The historic Ordnance Survey (OS) mapping sequence corresponding with the Site was consulted to collect information on former land use and development throughout the later historic periods.
- 4.2.8. Parish tithe mapping and associated apportionment documents were consulted to identify annotated structures and record any field name evidence indicative of archaeological potential.

## LiDAR

- 4.2.9. Light Detection and Ranging (LiDAR) is an airborne mapping technique, which uses a laser to measure the distance between the aircraft and the ground. Up to 500,000 measurements per second are made of the ground, allowing highly detailed terrain models to be generated in which it is possible to identify shallow or otherwise imperceptible topographic features.
- 4.2.10. A Composite Digital Terrain Model (DTM) has been produced by removing objects from the Digital Surface Model (DSM) which is available at 1m resolution for the Site. Composite data breaks down by spatial resolution i.e. 2m, 1m, 50cm and 25cm and is made up from a combination of the full EA dataset which has been merged and re-sampled to give the best possible coverage. This means that a 1m resolution tile may contain decimated 50cm data as well as native captured 1m data. It is not possible using only the composite to know which part of a given tile was surveyed at which resolution.
- 4.2.11. Analysis was undertaken by a professional archaeologist using QGIS imaging and geo-referencing/mapping software. A separate “aerial investigation and mapping” report has been prepared using LiDAR and aerial photograph analysis.

## 4.3. Limitations of baseline data

### Data sources

- 4.3.1. Information held by public data sources is generally considered to be reliable; however, the following general points are noted:
- Some tithe maps were not available for consultation for this DBA;
  - Documentary sources are rare before the medieval period;
  - Whilst it is accepted that historic documents may be biased depending on the author, with content seen through the lens of context, wherever such documentary sources are used in assessing archaeological potential professional judgment is used in their interpretation in that the functionality of the document is considered;
  - HER records can be limited because opportunities for research, fieldwork and discovery depend on the situation of commercial development and occasional research projects, rather than the result of a more structured research framework. A lack of data within the HER records does not necessarily equal an absence of archaeology;
  - Where archaeological sites have been identified solely from aerial imagery without confirmation from archaeological excavation or supporting evidence in the form of find-spots for example, it is possible the interpretation may be revised in the light of further investigation.
  - The significance of sites can be difficult to identify from HER records, depending on the accuracy and reliability of the original source; and
  - There can often be a lack of dating evidence for archaeological sites.

### Site visit

- 4.3.2. Any archaeological site visit has inherent limitations, primarily because archaeological remains below ground level may have no surface indicators.

## 4.4. Impact assessment

- 4.4.1. A full impact assessment for assets predicted to have significant effects is presented in **ES Volume 1, Chapter 9: Cultural Heritage [EN010149/APP/6.1]**. This report includes an assessment of the importance of the heritage assets within the study area and the potential for currently unrecorded heritage assets within the Site. **Annex 12** also includes as Stage 1 Setting Assessment identifying the assets with potential for significant effects.

## Assessment of importance

- 4.4.2. The importance of a heritage asset is the overall value assigned to it reflecting its statutory designation or, in the case of undesignated assets, the professional judgement of the assessor (**Table 3**). Historic England guidance also refers to an asset's 'level of significance' (GPA2 [**Ref. 19**], paragraph 10), which in this usage has the same meaning as importance.
- 4.4.3. Any feature which does not merit consideration in planning decisions due to its significance may be said to have negligible importance. It is the role of the professional judgements made by the assessor to identify any historic remains within the Site that are considered to be of negligible importance, to justify no further works.
- 4.4.4. The importance of heritage assets that may be affected by the Proposed Development is identified in the impact assessment and summarised in the Gazetteers (**Annex I and Annex 12**).

**Table 3: Criteria for assessing the Importance of Heritage Assets**

| Importance of the asset              | Criteria  |
|--------------------------------------|---|
| <b>Very High (International)</b>     | World Heritage Sites and other assets of equal international importance, that contribute to international research objectives   |
| <b>High (National)</b>               | Grade I and II* Registered Parks and Gardens, Scheduled Monuments, Protected Wreck Sites, Registered Battlefields, Grade I and II* Listed Buildings, and undesignated heritage assets of equivalent importance that contribute to national research objectives. Also Conservation Areas, Grade II Registered Parks and Gardens and Grade II Listed Buildings which have particular characteristics that merit a high level of importance. |
| <b>Medium (National or Regional)</b> | Conservation Areas, Grade II Registered Parks and Gardens, Grade II Listed Buildings except where their particular characteristics merit a higher level of importance, heritage assets on local lists and undesignated assets that contribute to Regional research objectives   |

| Importance of the asset  | Criteria   |
|--------------------------|--|
| <b>Low (Local)</b>       | Locally listed heritage assets, except where their particular characteristics merit a higher level of importance, undesignated heritage assets of Local importance, including assets that may already be partially damaged |
| <b>Negligible</b>        | Identified historic remains of no importance in planning considerations, or heritage assets and findspots that have already been removed or destroyed (i.e. 'site of')   |
| <b>Unknown/Uncertain</b> | Heritage assets for which a level of importance cannot be defined on current information   |

### Potential for unknown Heritage Assets

4.4.5. Archaeological features are often impossible to identify through desk-based assessment. The likelihood that significant undiscovered heritage assets may be present within the Proposed Development Area is referred to as archaeological potential. Overall levels of potential can be assigned to different landscape zones, following the criteria in **Table 4**, while recognising that the archaeological potential of any zone will relate to particular historical periods and types of evidence. The following factors are considered in assessing archaeological potential:

- The distribution and character of known archaeological remains in the vicinity, based principally on an appraisal of data in the Lincolnshire HER;
- The history of archaeological fieldwork and research in the surrounding area, which may give an indication of the reliability and completeness of existing records;
- Environmental factors such as geology, topography and soil quality, which would have influenced land-use in the past and can therefore be used to predict the distribution of archaeological remains;
- Land-use factors affecting the survival of archaeological remains, such as ploughing or quarrying; and
- Factors affecting the visibility of archaeological remains, which may relate to both environment and land-use, such as soils and geology (which may be more or less conducive to formation of cropmarks), arable cultivation (which has potential to show cropmarks and create surface artefact scatters), vegetation, which can conceal upstanding features,

and superficial deposits such as peat and alluvium which can mask archaeological features.

Table 4: Archaeological potential

| Potential         | Definition  |
|-------------------|---|
| <b>High</b>       | Undiscovered heritage assets of high or medium importance are likely to be present.   |
| <b>Medium</b>     | Undiscovered heritage assets of low importance are likely to be present; and it is possible, though unlikely, that assets of high or medium importance may also be present. |
| <b>Low</b>        | The study area may contain undiscovered heritage assets, but these are unlikely to be numerous and are highly unlikely to include assets of high or medium importance.      |
| <b>Negligible</b> | The study area is highly unlikely to contain undiscovered heritage assets of any level of importance.   |
| <b>Nil</b>        | There is no possibility of undiscovered heritage assets existing within the study area.   |

## 5. Results

### 5.1. Overview of the Historic Environment

- 5.1.1. The full list of known heritage assets is presented in the gazetteer (**Annex 1**), and the location of each is shown in **Annexes 4, 5 and 6**.
- 5.1.2. There are 98 recorded heritage assets within the Site. Two of these are designated assets including the scheduled monument of Brauncewell Medieval Village (National Heritage List for England (NHLE) NHLE1018397) in the south of Area A2 and the Grade II Listed milepost on the A15 in Area A1/A2 (NHLE1061824). The remaining assets are divided into the following periods:
- 36 date to the Prehistoric, largely to the Bronze Age period or generically to the Prehistoric. Remains from this period are largely made up of cropmarks identified during the National Mapping Programme (NMP).
  - Nine date to the Romano-British period and are made up of two Roman roads, a settlement and 8 artefactual findspots.
  - 11 date to the Medieval and point to the use of areas of the Site for agriculture.
  - 23 date to the Post-Medieval. These are all made up of former agricultural or extractive remains.
  - Five date to the Modern period and are made up of remains from WWI and WWII.
  - There are 12 undated remains recorded within the Site. These are largely cropmarks which have not been excavated.
- 5.1.3. There are a further 637 heritage assets recorded by the NHLE and HER within the study areas, 277 of these are designated heritage assets which have been captured out to 5km, and 360 are non-designated heritage assets recorded out to 2km from the Order Limits.
- 5.1.4. Further non-designated heritage asset records have been provided by North Kesteven District Council. There are 127 heritage assets on the North Kesteven Local List within the 2km study area, none of these sit within the Site.
- 5.1.5. A search of the Portable Antiquities Scheme (PAS) data has shown no findspots within the Order Limits. Within the 2km surrounding the Site there are 138 PAS findspots recorded, the majority of which are Roman in date.
- 5.1.6. The significance of these assets is discussed by period in the Assessment of Heritage Significance section below.

## 5.2. Historic Landscape Characterisation

- 5.2.1. Historic Landscape Characterisation of the study area defines the Site as part of The Southern Cliff Regional Character Area (Number 7). This area is distinctive due to its limestone cottages and high proportion of parliamentary planned enclosure. The fields here are typically large with unmaintained hedges [Ref. 26].

## 5.3. Previous Investigations

- 5.3.1. There are 247 previous archaeological events within the 2km study area recorded by the HER. 26 of these sit within the Site. One of these archaeological events is an antiquarian investigation (ELI2712), one is research driven investigation (ELI12971) and the remaining are largely formed of chance discoveries.
- 5.3.2. All previous archaeological events are shown in **Annex 7** and can be seen in detail in **Annex 2**.

## 5.4. Archaeological and historical narrative

### Prehistoric periods

#### Palaeolithic (800,000 – 8500 BCE)

- 5.4.1. There is one known HER record relating to this period within the Site (MLI60508), a handaxe found in the southern portion of Area C dating to Lower Palaeolithic. Another implement of possible Palaeolithic date has also been recorded c.391m south-east of the Springwell West.
- 5.4.2. Archaeology from this period is normally represented by chance findspots rather than more substantial remains of in-situ activity such as settlements or burials. Material from the Lower and Middle Palaeolithic is rare on a national scale.
- 5.4.3. Lincolnshire in the Lower Palaeolithic was covered by glacial tills and is not considered to be an area with a wealth of occupational evidence for this period [Ref. 28]. The majority of Lower to Middle Palaeolithic finds across the county generally form handaxes and retouched flint flakes, similar to the one found in Springwell East. Given the presence of river terrace gravels in the area it is most likely that this handaxe was not found in-situ. While there is some evidence across Lincolnshire for buried Lower and Middle Palaeolithic landscape, it appears that the majority of evidence dating to this period was transported to its location whether by river terrace gravels, as with the handaxe found in Springwell East, or by some other means.
- 5.4.4. The Upper Palaeolithic has lower representation than the earlier periods due to the lack of protected environments, fissures or caves which occur

within neighbouring counties **[Ref. 28]**. It is considered that across the county there is low potential for Upper Palaeolithic remains to be found.

- 5.4.5. There is assessed to be low to negligible potential for previously unknown heritage assets of Palaeolithic date to survive within the Site due to the rarity of such finds across the county. If any archaeological remains of this date were to be found, they would most likely be artefactual finds dating to the Lower and Middle Palaeolithic that have been transported to their locations by surrounding river terrace gravels. Potential for heritage assets of this date to be found within the Site is lowered due to the agricultural use of the area. Extensive ploughing since the post-medieval period has most likely disturbed any artefactual finds of this date that may have existed here.

### Mesolithic (8500 – 4000 BCE)

- 5.4.6. There is no evidence relating to this period within the Site or study area.
- 5.4.7. Assessment made across Lincolnshire has suggested that Mesolithic activity is mainly confined to higher ground with particularly high potential in areas at the Fen edge, the coast and alluviated river valleys **[Ref.28]**. The Site sits on the western edge of the Fens in an area considered to have potential for Mesolithic activity, the lack of evidence previously recorded here could be a result of a lack of intrusive excavation within the Site.
- 5.4.8. However, despite suggestions that the edge of the Fens is one of high potential for this period, recorded sites of Mesolithic date are sparsely spread across Lincolnshire. The evidence may be showing a transitory population utilising seasonal resources **[Ref. 28]** and therefore archaeological remains relating to this activity would be largely ephemeral and would most likely form lithic findspots.
- 5.4.9. There is assessed to be low negligible potential for previously unknown heritage assets of Mesolithic date to survive within the Site. Despite the lack of evidence of this period recorded in the HER the location of the Site is considered one with Mesolithic potential. Any archaeological remains found here would most likely form artefactual findspots. Artefactual finds are particularly susceptible to disturbance during ploughing, the intensive agricultural exploitation and ploughing of the Site therefore lowers the potential for previously unknown heritage assets of Mesolithic date to survive here.

### Neolithic (4000-2200 BCE)

- 5.4.10. There are two known heritage assets relating to this period within the Site; a polished stone axe head (MLI60759) found in the north-western corner of Springwell West, and a linear ditch system, excavated in 1994, (MLI81837) in the southern end of Springwell West. There are a further



seven HER records relating to this period within the 1km study area, all lithic findspots with a slight concentration of these to the north-east of Springwell East.

- 5.4.11. On a wider scale the Neolithic period is best represented as a gradual transition towards settlement which facilitated a shift towards agriculture. There is evidence for gradual deforestation across Lincolnshire along with pockets of settlement and burial evidence, notably in the Wolds area. However, the lack of excavations of sites of this date has created a paucity of evidence dating to the Neolithic.
- 5.4.12. There is considered to be low potential for previously unknown heritage assets of this period to survive within the Site due to the limited evidence for activity of this period within the Site and wider study area. Furthermore, the intensive agricultural use of the Site during the Post-Medieval and Modern periods has most likely disturbed any archaeological remains of this date. If any remains were to be found they would most likely be artefactual in nature as this is what is common within the study area, however, there is potential that some structural or burial remains could survive from this period.

### Bronze Age (2200 – 700 BCE)

- 5.4.13. There are ten known heritage assets recorded in the HER relating to this period within the Site. Six of these are potential round barrows identified from cropmarks during the National Mapping Programme (NMP). One of these round barrows is isolated from the rest and sits in Springwell West (MLI84453), while the remainder are situated in various different groupings.
- 5.4.14. There are three round barrows within 100m of each other in the north-eastern corner of Springwell West (MLI90995; MLI90994; MLI90998) (Field Bcd079), while these are not recorded as cemetery activity, they are most likely related due to their proximity to each other. There are two other round barrows recorded within the Site within the north-eastern corner of Springwell Central. One (MLI86755) is just within the Order Limits and sits east of cemetery evidence (MLI87416) and linear pit alignment that also runs into the Site (MLI90981). The other barrow sits completely within the Site (MLI90982) and may be related to the cemetery evidence within this area.
- 5.4.15. Barrows are the most visible type of evidence dating to the Bronze Age and represent an increase in the density of occupation in the areas surrounding them even if settlement evidence is not recorded. Evidence of activity can also be seen in artefactual findspots. Within the Site four artefactual findspots are recorded including a Middle Bronze Age urn found in the south of Springwell East (MLI86860), Bronze Age cremations in the north-east of Springwell East (MLI82506), an area of Bronze Age pottery (MLI60845) found in the south of Springwell West and a Middle

Bronze Age socketed spearhead (MLI86690) found in the north of Springwell West.

- 5.4.16. There are a further 21 heritage assets of Bronze Age date recorded by the HER within the wider 2km study area. These heritage assets include nine round barrows and two barrow cemeteries (MLI60322; MLI87416) as well as eight artefactual findspots.
- 5.4.17. There is no securely dated evidence of Bronze Age settlement activity within the Site or study area. Burial remains from this period are easily detected in the landscape so they form the majority of records, especially when little excavation has occurred as is the case within this area.
- 5.4.18. The concentration of barrows when studying the Bronze Age is noted across Lincolnshire and the dominance of this feature type should not discount the potential for settlement evidence to exist below ground in unexcavated areas. The current evidence shows clusters of Bronze Age settlement on the southern and northern Fen edges **[Ref.28]** The occupation of the Site in a similar landscape together with the large number of barrows recorded in this area suggests that there was a level of activity here.
- 5.4.19. There is assessed to be medium potential for previously unknown heritage assets of this date to survive within the Site, due to the considerable evidence for Bronze Age burial activity recorded within the area. Any archaeological remains of this date found within the Site would most likely relate to the funerary tradition already evidenced, however there is potential that geophysical investigation and excavation could reveal settlement remains that are not visible to the naked eye.

### Iron Age (700 BCE – 43 CE)

- 5.4.20. There is one known heritage asset of Iron Age date recorded within the Site. This is an area of Iron Age enclosures and quarrying activity in Brauncwell Quarry (MLI81846) in the south-western corner of Springwell West. Excavations at this site uncovered evidence for animal husbandry, metal working and other domestic activity. The majority of this area has now been removed as a result of the extraction at Brauncwell Quarry immediately bordering the Site. However, the HER records the area of Iron Age activity as extending into the Site so there is potential that some peripheral activity may still be detected within the Order Limits.
- 5.4.21. There are a further five HER records of Iron Age date within the wider study area. Three are pottery findspots, two which are located within the village of Scopwick c.200m south of Springwell East (MLI86858; MLI87389) and one which is located c.540m east of Springwell West (MLI84466). The remaining two heritage assets of Iron Age date recorded within the study area were found at the Brauncwell Quarry site that

extends into the Site, one being an enclosure (MLI81847) and the other an Iron Age quarry (MLI81844).

- 5.4.22. There is evidence of Iron Age settlement across the county of Lincolnshire despite the lack of excavation targeting sites of this date. However, the most prolific evidence for human activity dates to the Middle Iron Age and largely comes from salt production sites in the southern Fens. There is also evidence, though limited, across the county for hillforts and high status settlement dating to the Late Iron Age. The settlement at Brauncwell Quarry is rural in nature and would have been a small community exploiting their local hinterland. Sites of this nature are often viewed in isolation, however evidence recorded in the National Mapping Programme, the majority of which is not securely dated, could provide further insight into the use of the rural landscape during the Iron Age.
- 5.4.23. Within the south-western corner of Springwell West there is considered to be medium potential for previously unknown heritage assets to survive related to the settlement activities already unearthed at Brauncwell Quarry. Within the remaining area of the Site there is thought to be low to medium potential for previously unknown archaeological remains of Iron Age date to survive within the Site. This is due to the amount of assets of 'Prehistoric' date recorded by the NMP that could be part of growing activity in the area during this time period.

### Prehistoric (800,000 BCE – 43 CE)

- 5.4.24. There are 22 heritage assets of generic Prehistoric date recorded by the HER within the Site. Twenty-one of these heritage assets are cropmarks of enclosures, linear features, pit alignments and two settlements most likely related to domestic and pastoral activity. These cropmarks were all recorded as part of the National Mapping Programme and so cannot be more securely dated to a period within the Prehistoric. The remaining HER record of Prehistoric date recorded within the Site is a flint scatter found in the Brauncwell Quarry area in the south-western corner of Springwell West (MLI81841).
- 5.4.25. There are a further 36 heritage assets of generic Prehistoric date recorded by the HER within the wider 2km study area. 34 of these assets are cropmarks features identified by the NMP and are similar in form to those within the Site. The remaining two HER records are flint findspots (MLI82684; MLI89905).
- 5.4.26. The National Mapping Programme has clearly discovered and recorded a wealth of cropmarks which point to wider Prehistoric settlement in and exploitation of the rural landscape. Without excavation the exact date of these features cannot be determined, however, the increase of recorded activity within the Site and its surroundings during the Bronze Age and Iron Age could indicate a similar date for these cropmarks.

- 5.4.27. There is considered to be a medium to high potential for previously unknown archaeological remains of Prehistoric date to survive within the Site due to the density of remains of this date already recorded here. There is the potential that the intensive ploughing of the Site during the post-medieval and modern periods could have disturbed any below ground remains here. The extent of this damage will be revealed within the geophysical survey.

## Historic periods

### Roman/Romano-British Period (43 CE – 410 CE)

- 5.4.28. There are nine known heritage assets recorded in the HER relating to this period within the Site. These are largely made up of artefact findspots within Springwell West and Springwell East. Two of the more substantial remains within the Site dating to this period is the evidence for two Roman roads running through Springwell Central (MLI60813) and following the trajectory of the modern A15 through Springwell West (MLI86228). While the latter has been truncated by the construction of the modern road, the trajectory of the road in Springwell Central has the potential to survive, although due to Post-Medieval and Modern ploughing of these fields it is likely that only the aggar survives. Both roads run from Sleaford in the south to Lincoln and the wealth of artefactual evidence found within the Site and 2km study area are likely a result of this area being frequented by travellers, but may be evidence of settlement activity.
- 5.4.29. Another known heritage asset recorded within the Site is the Romano-British settlement recorded within the Brauncwell Quarry area edging just into the south-western corner of Springwell West (MLI81843). This area has evidence of burials, quarrying and agricultural processing. The evidence found here is suggestive of a small agricultural settlement common in rural Roman Britain. While the majority of this evidence has been removed by the extraction activities at Brauncwell Quarry it is unknown whether the Roman evidence extends into the Site as is indicated by the HER. Any remains that should survive within this area are likely to form peripheral features relating to the domestic activities already recorded.
- 5.4.30. There are a further 47 known heritage assets dating to the Roman period within the study area. Five of these are Scheduled Monuments recorded out to 5km and all of these are sections of Car Dyke (NHLE1004924; NHLE1004925; NHLE1004926; NHLE1004960; NHLE1005484). Car Dyke is also recorded by the HER (MLI60706) and sits around 2km from the north-east of Springwell East. This 85-mile-long ditch is interpreted as forming the boundaries of the Fens and is thought to originate in the Roman period with sections associated with Hadrian's plans to settle the Fens. There is also some evidence for the ditch being used to transport goods and materials.

- 5.4.31. The remaining 42 HER records within the 2km study area consist of 32 artefactual find spots including coins, tiles and pottery scattered across the landscape; three areas of enclosures or ditches which point the agricultural or pastoral use of this rural landscape; three areas recorded as settlement or structures which represent small areas of agricultural and domestic activity related to the enclosures and ditches also recorded here; and finally three possible Romano-British villa sites which represent high-status settlement within the area.
- 5.4.32. It is clear that the Site sat within a rural landscape during the Roman period with evidence for small agriculture based settlement as well as higher status villas. It is considered that there is medium potential for previously unknown remains of Roman date to survive within the Site. It is most likely that these remains would relate to the known area of settlement in the south-western corner of Springwell West. There is also potential for remains relating to the use of the two roads running through the Site to survive, however intensive ploughing within the Order Limits since the post-medieval period could have disturbed these remains.

### Early Medieval Period (410 – 1066 CE)

- 5.4.33. There is one known heritage asset of early medieval to medieval date within the Site, the Scheduled Monument of Brauncewell Medieval Village (NHLE1018397). This settlement originated prior to the Norman Conquest but little is known about it in this period as it did not prosper until the 12th and 13th centuries. The village is recorded within the Domesday Book [Ref.29], but it is likely that it was only a small agricultural settlement during the early medieval period. There is another scheduled medieval village recorded within the study area, Dunsby which sits c.600m south of Springwell West (NHLE1018395). This village follows a similar trajectory as that of Brauncewell and was likely only a small agricultural settlement during the early medieval period,
- 5.4.34. There are a further 16 heritage assets of early medieval date recorded by the HER within the 2km study area. Nine of these HER records form artefactual findspots that have been removed from their original locations. The remaining seven heritage assets recorded here show evidence for settlement across the area surrounding the Site.
- 5.4.35. Settlement is recorded by the HER in the Kirkby Green area, c.200m south of Springwell East. Kirkby Green was most likely named by the Danes but the term 'Kirkby' translates to 'the village with a church', a name normally given to places that already had a church in existence when the Danes arrived (MLI82814). Further archaeological investigation within the area of Kirkby Green has found features of an Early to Mid-Saxon settlement including postholes suggestive of a structure, a hearth, a boundary ditch and a wide variety of pottery which suggests the community here was either sizeable or that the area was occupied for a long period of time (MLI82809).

- 5.4.36. Evidence of settlement is also recorded at Rowston (MLI86999), Digby (MLI88205), and Cranwell (MLI89251). Rowston is recorded within the Domesday Book **[Ref. 29]** and its place-name evidence suggests that the village is of early medieval origin and is a mixture between an Old Norse personal name and an Old English suffix. It is thought that the area was an 'Anglo-Saxon' settlement that was later inhabited by Danish who partially renamed the village. Digby follows a similar trajectory of settlement to Rowston, but also holds evidence that the church has early medieval origins (MLI82756). The village of Cranwell also dates to this period but is only Old English in origin, there is evidence here too that the church has early medieval origins (MLI60391) with a Saxon cross found here during restoration in the 20th century.
- 5.4.37. The Site sits within the area of five different parishes; Blankney, Scopwick, Ashby-de-la-Launde, and Brauncewell (listed here north to south). All four place-names have Anglo-Saxon or Early Medieval origin reflective of extensive settlement within this area. Of particular note are the meanings of Scopwick; 'sheep farmstead', and Ashby-de-la-launde; 'Ash-tree farm/settlement' as they reflect the likely agricultural nature of settlement in this area.
- 5.4.38. The Domesday Book **[Ref. 29]** further reflects the Early Medieval origins of many of the settlements in the area surrounding the Site. Blankney, the northernmost settlement within the 2km study area is recorded as belonging to Hemming of Branston in 1066 before being handed over to Walter of Aincourt by 1086. The village owned 13 ploughlands, 60 acres of meadow, woodland and one church suggesting that the area was relatively prosperous. This is further reflected in the increase of the annual value of the land from six pounds in 1066 to seven pounds and 10 shillings in 1086.
- 5.4.39. Scopwick is amalgamated with Kirkby Green in the Domesday Book records **[Ref. 29]**. It is listed as being owned by five individuals in 1066 before being handed over to three different men, including Walter of Aincourt by 1086. Collectively the land creating Scopwick and Kirkby Green owned 21 ploughlands, 78 acres of meadow, six mills and one church. The total value of the land is unclear, but it seems to have fluctuated between 1066 and 1086.
- 5.4.40. Ashby-de-la-Launde is the final settlement in the area surrounding the Site to be listed within the Domesday Book **[Ref. 29]**. It is recorded as being held in two parts by Auti and Merleswein in 1066 before being handed over to Kolsveinn and Ralph Paynel by 1086. Collectively the two areas owned 10 ploughlands and 65 acres of meadow. The area was valued at 6 pounds and 10 shillings in 1066 rising to eight pounds and 10 shillings in 1086.
- 5.4.41. The records within the Domesday Book **[Ref.29]** suggest that the area of the Site was relatively prosperous during the Early Medieval period and

that little negative impact was felt during the Norman Conquest of 1066, with most areas benefitting from the event. The place-name information suggests that this area was largely agricultural during the Early Medieval period as it is today.

- 5.4.42. There is considered to be low potential for previously unknown remains of an Early Medieval date to survive within the Site. There is documentary and conjectural evidence for a wealth of activity surrounding the Site during this period, but little has been recorded as part of the NMP or any other previous work done here. This could be a result of the lack of excavation within the area or of the disturbance likely caused by intensive ploughing of this area from the post-medieval period. If any evidence was to be found it would most likely be located around the areas of settlement discussed above and would form agricultural remains such as ridge and furrow, which by nature are highly ephemeral and more susceptible to disturbance by ploughing.

### Medieval Period (1066 – 1500 CE)

- 5.4.43. There are seven known heritage assets of medieval date recorded by the HER within the Site, including the scheduled medieval village of Brauncewell already discussed above (NHLE1018397). Three of these HER records are artefactual find spots (MLI60847; MLI81840; MLI86162) found in the south-western corner of Springwell West. The remaining three heritage assets recorded within the Site are an area of ridge and furrow (MLI81845) in the south-western corner of Springwell West, cropmark crofts in Springwell West and a parish boundary seen as an earthwork bank (MLI89155) in Springwell Central. These records point to the growing agricultural exploitation and organisation of the landscape during the medieval period.
- 5.4.44. There are a further 98 known heritage assets of this date recorded by the HER and NHLE within the wider study area. Eleven of these are scheduled monuments, 11 are conservation areas, 22 are listed buildings (11 Grade I listed, five Grade II\* listed, and six Grade II listed) and the remaining 54 heritage assets are recorded by the HER as non-designated assets. There was a considerable increase in the density of settlement during the medieval period as is seen in the sudden growth in the number of known heritage assets recorded within the study area. This growth was likely partly the result of the management of this area by the Knight's Templar.
- 5.4.45. The designated heritage assets of medieval date recorded within the wider study area largely relate to the development and expansion of the villages and towns, recorded as conservation areas, that were growing up around the Site. All of the listed buildings and six of the scheduled monuments are churches, church buildings or village crosses that began to be established during the medieval period. This development was a result of the population growth that was felt across Lincolnshire during the 13th and

14th centuries. The scheduled medieval villages of Brauncewell (NHLE1018397) and Dunsby (NHLE1018395) also record an increase in growth in the 13th and 14th centuries with evidence for domestic and agricultural activities. Across the county there is recorded population decrease and decline during the 16th century, this is also recorded at these scheduled villages and while some buildings stood standing the level of activity significantly decreased.

- 5.4.46. The remaining three designated heritage assets of medieval date within the wider study area include Catley Priory (NHLE1017524) established as a double house for nuns and canons in the 12th century by Peter Billingham; Nocton Park Priory (NHLE1018898) established as a house of Augustinian canons in the 12th century by Robert Darcy and dissolved in 1536; and Castle Hill ringwork (NHLE1020436) which was constructed in the 12th century.
- 5.4.47. The 54 HER records within the study area surrounding the Site also show an increase in domestic and agricultural activity during the medieval period. 18 of these HER records are artefactual findspots which have been removed from their original locations, 23 are cropmarks, mostly ridge and furrow, which demonstrate the agricultural exploitation of the area, the remaining heritage assets are made up of churches, individual buildings, and area of ancient woodland and a moated site.
- 5.4.48. The assets recorded closest to the Site are largely areas of ridge and furrow recorded by the HER. It is clear that the area surrounding the Site was used for agriculture during the Medieval period, it is most likely that the Site was also used in this way. While the extensive Post-Medieval and Modern ploughing that has occurred in this area has removed obvious earthworks of these remains evidence may be apparent in the geophysical survey.
- 5.4.49. While there are few archaeological remains of Medieval date recorded within the Site the immediate surrounding area experienced considerable development during this period. There is assessed to be low potential for previously unknown archaeological remains of this date to survive within the Site. These remains would likely relate to the agricultural use of areas of the Site close-by to settlement. As a result of the ephemeral nature of such remains, they have likely been disturbed by the intensive Post-Medieval and Modern agricultural use of the Site.

### Post-Medieval Period (1500 – 1900 CE)

- 5.4.50. There are 20 known heritage assets of Post-Medieval date recorded within the Site including three extant farms which have been excluded from the development area (MLI120841; MLI120856; MLI120942), as well as a Grade II listed milepost along the A15 which will also not be affected by the Proposed Development (NHLE1061824).



- 5.4.51. The pattern of archaeology across the Site has a focus on extractive and agricultural remains. There are nine recorded extractive pits and old quarries within the Site (MLI89158; MLI89204; MLI89157; MLI89203; MLI87402; MLI83181; MLI83180; MLI89163; MLI86694), and a brickyard recorded in Area C (MLI82678).
- 5.4.52. Within the Site there are a number of active farmsteads which have all been excluded from the development area. Within Springwell West is Slate House (MLI120942), a 19th century farmstead which is attached to a range of working buildings and is sat within a rural landscape. There has been significant loss to the traditional buildings on site and the original form that is reflected on 1st Edition OS Mapping cannot readily be detected today. Within Springwell Central the HER records Rowston Top (MLI120856), a 19th century farmstead which is still recognisable from its original form shown on 1st Edition OS Mapping, although it has been altered. The final working farmstead recorded by the HER within the development area is Scopwick Low Field Farm (MLI120841). This is again a 19th century farmstead with partial loss of its original farm. All three of these farmsteads are sat within a rural landscape which is largely unchanged since the Post-Medieval period when they were constructed. The 1st Edition OS Map shows the extent of this rural landscape as can be seen in Annex 8.
- 5.4.53. The HER also records two unnamed farmsteads, one in Springwell West and one in Springwell East (MLI20943; MLI20843), both are 19th century in date and are now demolished. A further two named demolished farmsteads have also been recorded by the HER within the Site. The first is the Gamekeepers Cottage and Pheasantry (MLI89184) within Springwell West, this was likely part of the Ashby Hall estate in the mid-late 19th century, but the area is now totally wooded. The second is the 19th century Brickyard Farm (MLI82678) in Springwell East, part of the area of this farm has been excluded from the development area.
- 5.4.54. The agricultural use of the Site is further reflected in the two accessible tithe records for the area, one for the parish of Kirkby Green and one for the parish of Roulston. These both show that the Site was agricultural in use during the Post-Medieval period, and that the field boundaries still surviving in the Site, within the areas covered, are likely Pre-Inclosure in date. The tithe allocations demonstrating the use of all the fields within the Site are listed within **Tables 5 and 6** below, the boundaries of these fields are also depicted on **Illustrations 7 and 8**.

Table 5: 1840 Kirkby Green Tithe apportionments

| Landowner              | Occupier          | Plot Number | Name         | Use     |
|------------------------|-------------------|-------------|--------------|---------|
| <b>Charles Chaplin</b> | William Gibson    | 42          | The Sands    | Meadow  |
| <b>Charles Chaplin</b> | Paul Pell Francis | 43          | Bottom Sands | Meadow  |
| <b>Charles Chaplin</b> | Paul Pell Francis | 44          | Top Sands    | Meadow  |
| <b>Charles Chaplin</b> | William Gibson    | 45          | Sands Still  | Pasture |
| <b>Charles Chaplin</b> | William Gibson    | 46          | Far Acres    | Arable  |
| <b>Charles Chaplin</b> | William Gibson    | 47          | Middle Acres | Arable  |
| <b>Charles Chaplin</b> | William Gibson    | 48          | Nether Acres | Arable  |

Table 6: 1843 Roulston Tithe apportionments

| Landowner                         | Occupier       | Plot Number | Name                 | Use    |
|-----------------------------------|----------------|-------------|----------------------|--------|
| <b>Reverend John William King</b> | Edmund Riggall | 1           | The Heath Lane Piece | Arable |
| <b>Reverend John William King</b> | Edmund Riggall | 2           | The Nixon Close      | Arable |
| <b>Reverend John William King</b> | Edmund Riggall | 3           | The East Close       | Arable |
| <b>Reverend John William King</b> | Edmund Riggall | 4           | The Barn Close       | Arable |
| <b>Reverend John William King</b> | Edmund Riggall | 5           | Roulston Top House   |        |
| <b>Reverend John William King</b> | Edmund Riggall | 6           | The Pleasure Gatden  |        |
| <b>Reverend John William King</b> | Edmund Riggall | 7           | The Pump Close       | Arable |

| Landowner                         | Occupier                   | Plot Number | Name                    | Use      |
|-----------------------------------|----------------------------|-------------|-------------------------|----------|
| <b>Reverend John William King</b> | Edmund Riggall             | 8           | The Pond Close          | Pasture  |
| <b>Reverend John William King</b> | Reverend John William King | 9           | The Ash Coppice         | Woodland |
| <b>Reverend John William King</b> | Edmund Riggall             | 10          | The Bottom West Pasture | Arable   |
| <b>Reverend John William King</b> | Edmund Riggall             | 11          | Fox Cover Close         | Pasture  |
| <b>Reverend John William King</b> | Edmund Riggall             | 14          | Top West Pasture        | Arable   |

- 5.4.55. The remaining two heritage assets recorded within the Site are Blankney Park (MLI82759) which covers a small part of Springwell East and is part of the 19th century Blankney estate partially designed by James Pulham, and Brauncewell Manor and Park (MLI83174) which covers a small part of Springwell West.
- 5.4.56. There are a further 476 heritage assets of post-medieval date recorded within the wider study area, 209 of these are listed buildings (six Grade II\* listed and 203 Grade II listed), 140 are non-designated heritage assets recorded by the HER and 127 are non-designated heritage assets recorded by the North Kesteven Local List. The listed buildings are generally made up of buildings within conservation areas relating to the expansions of these villages and towns, and isolated farmsteads and their associated buildings, as are those buildings on the North Kesteven Local List. The 140 heritage assets recorded by the HER include 63 farm buildings and related features, 17 areas of extractions or related activities, and a number of other buildings related to the expansions of the villages, towns and estates surrounding the Site.
- 5.4.57. The Site itself is best represented as a rural landscape and its agricultural use during the Post-Medieval period is further reflected within the immediate surrounding area with eight farmsteads recorded by the HER within 100m of the Site and two recorded by the NHLE. Aside from the listed Beckside Farmhouse (NHLE1205530) which dates to the 18th century all of these farmsteads date to the 19th century and all are extant. This further reflects the continued agricultural use of the land of the Site and its surroundings.

- 5.4.58. The agrarian industry can also be seen in the presence of mills within the area surrounding the Site. The closest is the 19th century Grade II listed Scopwick Mill c.70m south of Springwell Central. The 1st Edition OS Mapping labels this mill as being used for corn. There are a further six mills recorded by the HER and NHLE within the wider study area.
- 5.4.59. Alongside, the agricultural use of the land within and surrounding the Site there is considerable evidence for post-medieval elite settlement and development recorded within the HER and NHLE. In relation to elite settlement development are the areas of Brauncewell Manor (MLI83174), Ashby Hall (MLI89154), and Blankney Park (MLI82759). Brauncewell Manor and Park abut and just cross into the southern area of Area A2, the park includes the buildings, medieval Church (NHLE1254135) and scheduled medieval settlement (NHLE1018397) recorded here and is depicted on 1st edition OS mapping. The area of Ashby Hall also immediately abuts the southern boundary of Springwell Central and includes three listed buildings including the hall itself (NHLE1061827) and a Hexagonal Walled Garden (MLI88318), currently this area is private, landscaped and agricultural land. Blankney Park is of particular note because it occupies the northern area of Springwell East. The total area includes seventeen listed buildings which make up part of the village of Blankney, including the Church of St Oswald (NHLE1064285) c.80m north of Springwell East. Also, within the 1km study area the HER records two further manorial estates; Bloxholm Hall (MLI89153), c.265m east of Springwell West, and Metheringham Manor House Park (MLI92391), c.270m north of Springwell East.
- 5.4.60. Aside from manorial development the towns and villages surrounding the Site are also reflected within the HER and NHLE. Bordering the Site is Scopwick, is a recorded conservation area which, while medieval in origin, dramatically expanded during the post-medieval period with 11 listed buildings recorded within the area and 10 non-designated heritage assets also recorded here. These demonstrate the formulation of the main street through the village which focuses on the medieval Grade II\* Listed Church of the Holy Cross (NHLE1064299). Eight of the buildings recorded within the area of Scopwick are related to farming, this is indicative of the rural connections this village has. Also bordering the Site in Springwell East is the conservation area of Blankney. Again, this village has medieval origins, but is closely linked to the Blankney Park estate discussed above. The listed buildings recorded here demonstrate the formation of a high street, although removed from the Medieval church which sits to the south (NHLE1064285) in the section of the conservation area abutting the Site.
- 5.4.61. It is clear from the Post-Medieval recorded assets that the area of the Site was used primarily for agricultural purposes during this time period. It is likely that the productivity of this rural area led to the increase in elite residences surrounding the Site.

5.4.62. There is considered to be medium to high potential for previously unknown archaeological remains of this date to survive within the Site. Any such remains are likely to relate to the agricultural use of the Site during this period, such as ridge and furrow, removed field boundaries or drainage. However, there is potential that the continued agricultural use of the Site into the Modern period has disturbed any such remains.

### Modern (1900 CE – Present)

5.4.63. There are five known heritage assets of modern date recorded by the Lincolnshire HER within the Site. All five relate to the intensive WWI and WWII use of the county of Lincolnshire and include two WWII aircraft crash sites, both recorded in Springwell East (MLI125416; MLI125417), which have largely been recovered. Also recorded within the Site is the site of RAF Digby (MLI60621), which has WWI roots as a relief landing ground for the RNAS at Cranwell but is more commonly known as Lincolnshire's only true Battle of Britain airfield. The airfield is still in use for training. The final two modern finds recorded within the Site are two WWII Pillboxes (MLI89149; MLI125037) which defended the south-eastern and southern approaches to RAF Digby.

5.4.64. A further 41 known heritage assets of this date are recorded within the study area, most relating to the WWII use of the area. This includes six Pillboxes (MLI89150; MLI89151; MLI125037; MLI125038; MLI125039; MLI125040) which all sit around the area of RAF Digby, defending it from all sides. RAF Metheringham (MLI82663), c.1km east of Springwell East, and RAF Cranwell (MLI83189), c.1km south-west of Springwell West, are also recorded within the 2km study area. Of particular significance within the study area are the four recorded Grade II Listed War Memorials (NHLE1360534; NHLE1391705; NHLE1439202; NHLE1455118) and one non-designated War Memorial (MLI99512). These remains show the profound effect the World Wars had on the area of the Site and the land surrounding it.

5.4.65. Aside from the changes that occurred as a result of the World Wars, there was very little alteration to the Site during the modern period. The historic map regression (see **Annexes 10, 11, 12 and 13**) shows that the area retained its agricultural use with very little alteration from the post-medieval period.

5.4.66. Analysis of modern LiDAR imagery has shown that the area of the Site has remained agricultural. The LiDAR has been discussed in greater detail within the AIM Report (**ES Volume 3, Appendix 9.3: Aerial Investigation and Mapping Report [EN010149/APP/6.3]**).

5.4.67. There is considered to be varying potential for previously unknown heritage assets of Modern date to survive within the Site. In the area surrounding RAF Digby there is considered to be medium potential for WWI and WWII remains to be found, potentially unexploded ordnances

(UXOs). Elsewhere there is thought to be low potential of previously unknown remains of Modern date to be found.

## Undated

- 5.4.68. There are 12 known heritage assets that are undated recorded by the HER within the Site. 11 of these are made up of cropmarks recorded during the National Mapping Programme. One of these heritage assets is formed of undated human remains, an undated adult male skeleton missing a skull, found within field Md05. A full record of these assets can be found in the gazetteer in **Annex 1**.
- 5.4.69. Outside the Site there are a further 26 undated heritage assets recorded by the HER. Mostly these are undated cropmarks that have been identified during the National Mapping Programme and the lack of excavation in the area has meant that they could not be investigated any further.

## 5.5. Important hedgerows

### Parish boundaries

- 5.5.1. There are five historical parish boundaries which pass through the site, these have been identified from historic mapping and are detailed in the Gazetteer in **Annex 1**. HA18 represents the boundary between Scopwick and Metheringham, HA55 is the boundary between Kirkby Green and Scopwick, HA86 is the boundary between Scopwick and Roulston, HA148 is the boundary between Roulston and Ashby-de-la-Launde, HA153 is the boundary between Bloxholm and Brauncewell.
- 5.5.2. All four of these parish boundaries survive to some extent in the form of historic hedgerows, as can be seen on **Illustration 9**. These boundaries are therefore considered to be important hedgerows under Schedule II of the 1997 Hedgerow Regulations.

### Heritage Assets

- 5.5.3. There are three hedgerows which bound two non-designated heritage assets. HA22 and HA23 both bound the southern area of non-designated asset of Blankney Park (MLI82759) and HA97 bounds the southern extent of RAF Digby (MLI60621). There is potential that these three hedgerows would be classed as 'important hedgerows' in accordance with Criteria 2 and 3 of the 1997 Hedgerow Regulations and could be impacted by the Proposed Development.

### Estate boundaries

- 5.5.4. No boundaries have been identified as estate boundaries which would clarify as 'important' under Criterion 4 of the 1997 Hedgerow Regulations.

## Pre-Inclosure field boundaries

- 5.5.5. Six field boundaries (HA46; HA49; HA50; HA53; HA54; HA57; HA58) within or bounding the Site are shown on the 1840 Kirkby Green tithe map that survive as hedgerows. There are a further six field boundaries (HA79; HA83; HA84; HA87; HA88; HA91) within or bounding the Site shown on the 1843 Roulston tithe map that survive as hedgerows. It is considered very likely that these represent remnant pre-parliamentary enclosure field systems and would therefore qualify for protection under Criterion 5 of the 1997 Hedgerow Regulations.

## 6. Statement of Significance and Importance

### 6.1. Known and potential Heritage Assets within the Site

#### Prehistoric remains

- 6.1.1. There are 36 known heritage assets within the Site of Prehistoric date recorded by the HER. These range from the Palaeolithic to the Iron Age, but the majority are of generic Prehistoric or Bronze Age date. However, very few of these heritage assets, despite being identified as cropmarks and earthworks, are no longer visible. These remains are of heritage significance due to their archaeological interest and the information they could provide us on a relatively undocumented period within the wider region.
- 6.1.2. This assessment identifies that there is negligible to low potential for previously unknown remains of an early Prehistoric date (Palaeolithic, Mesolithic and Neolithic) to survive within the Site. However, if any remains of this early date were to survive within the Site they would most likely be artefactual in nature as is common for this period. If any unknown archaeological remains of an early Prehistoric date were to be found, they would be of heritage significance due to their archaeological interest. These remains could be of medium (regional) importance due to the rarity of finds of this date across the wider regional area.
- 6.1.3. It has also been determined that there is medium potential for previously unknown remains of Bronze Age to Iron Age date to survive within the Site. If any remains of Bronze Age or Iron Age date were to be found within the Site they would be of heritage significance due to their archaeological interest. These remains could be of medium (regional) importance due to the rarity of finds of this date across the wider regional area.

#### Romano-British remains

- 6.1.4. There are nine HER records of Roman date within the Site. Six of these are artefactual finds and have been removed, three are non-designated heritage assets including two Roman roads and one Romano-British settlement. These remains are of heritage significance due to their archaeological interest and the information they could provide regarding dispersed Roman settlement in rural Britain. As non-designated assets these remains are of low (local) importance.
- 6.1.5. There is thought to be medium potential for previously unknown remains of a Roman date to survive within the Site. If any remains of this date were to be found here, they would be of heritage significance due to their archaeological interest. These remains could be of medium (regional)



importance due to the rarity of finds of this date across the wider regional area.

### Early Medieval remains

- 6.1.6. There is one known heritage asset of early medieval date recorded within the Site. This is the scheduled monument Brauncewell medieval village which sits in the southern part of Area A2. This asset is of heritage significance due to its archaeological interest and, due to the information it could provide us on early medieval settlement which is relatively undocumented. As a scheduled monument this asset is of high (national) importance.
- 6.1.7. The lack of recorded heritage assets of an early medieval date within the Site creates low potential for remains of this date to survive in the general area, this potential increases in the southern part of Area A2 around the Scheduled DMVs. Any such remains would be of heritage significance due to their archaeological interest. These remains would be of high (national) importance due to their proximity to the Scheduled DMV of Brauncewell.

### Medieval remains

- 6.1.8. There are seven HER records of medieval date within the Site, one is the scheduled DMV or Brauncewell, three of these are artefactual findspots and have been removed and the remaining three are non-designated heritage assets. One of these heritage assets is medieval ridge and furrow, one is an area of cropmark crofts, and one is a medieval parish boundary. These remains are of heritage significance due to their archaeological interest and, due to the information they could provide on the formation of rural settlement during this period. As non-designated assets these remains would be of low (local) importance.
- 6.1.9. There is potential that the use of the Site increased into the medieval period, but it is thought that there is low potential for remains of this date to survive here, most would be agricultural in nature. Any such remains would be of heritage significance due to their archaeological interest. These remains would be of low (local) importance.

### Post-Medieval remains

- 6.1.10. There are 20 known heritage assets of Post-Medieval date recorded within the Site. Nineteen of these are non-designated assets relating to the former agricultural and extractive use of the Site. These remains are of heritage significance due to their archaeological interest. As non-designated assets these remains are of low (local) importance.
- 6.1.11. One of these recorded assets is a Grade II Listed milepost along the A15. This is of heritage significance due to its historical interest. As a Grade II listed building this asset is of medium (regional) importance.

- 6.1.12. There is medium to high potential that previously unknown remains of Post-Medieval date could be found within the Site. These remains would be of heritage significance due to their archaeological interest. As a result, they would be of low (local) importance due to the density of similar surviving finds within the wider area.

### Modern remains

- 6.1.13. There are five known heritage assets of Modern date recorded by the HER within the Site. All of these date to either WWI or WWII. These assets are of heritage significance due to their historical interest and the information they could provide on the use of the wider county area during the world wars. As non-designated assets these remains are of low (local) importance.
- 6.1.14. This assessment has also identified that there is medium potential for previously unknown remains of a WWI and WWII date to survive in the Area B of the Site around RAF Digby. Any such remains would be of heritage significance due to their historic interest. These remains would be of low (local) importance.

### Undated remains

- 6.1.15. There are 12 known heritage assets recorded within the Site which are undated. Aside from one asset, undated human remains, these are all cropmark features identified during the NMP. Even as undated assets these remains are of heritage significance due to their archaeological interest. It cannot be determined as to how important these remains are due to the lack of date assigned to them.

### Field Boundaries, Historic Hedgerows, and Parish Boundaries

- 6.1.16. Five parish boundaries have been identified within the Site. These are of heritage significance due to their historical interest and the information they could provide us on the formation of early parishes. A further nine potentially important hedgerows have been identified within the Site, in accordance with Criteria 2, 3 and 5 of the 1997 Hedgerow Regulations. These hedgerows are also of heritage significance due to the information they could provide us on Medieval to Post-Medieval agricultural land use.
- 6.1.17. A further 152 field boundaries have been identified from 1st edition OS mapping and still survive within the site. These do not meet the criteria outlined in the 1997 Hedgerow Regulations however are still of heritage significance due to their historic interest and the information they could provide on Post-Medieval land use and as evidence of historic landscape character.
- 6.1.18. Those 13 field boundaries which are protected by the legislation above are of medium (regional) importance. All other field boundaries, historic

hedgerows and parish boundaries within the Site are of low (local) importance.

## 6.2. Setting of Heritage Assets in the study area

### Designated Assets

6.2.1. There are designated assets recorded within the 5km study area, of which 105 are within 1km of the Site. All of these assets are presented in the Stage 1 Setting Assessment (**Annex 12**), with further discussion below by asset type.

### Scheduled Monuments

6.2.2. The 17 scheduled monuments within 5km of the Site comprise:

- Five sections of the Car Dyke;
- Five village crosses;
- Two deserted/shrunken medieval villages;
- The remains of a church and two priories;
- A castle; and
- A Neolithic long barrow.

6.2.3. The Car Dyke is an artificial water channel that runs along the western fen edge from Peterborough to Lincoln. It is thought to have been constructed by the Romans, possibly around 125 AD [**Ref. 30**]. Now partially silted the monument has been found through partial excavation to have been approximately 15m wide at the top and between 2m and 4m deep with sloping sides and a flat bottom. It is currently understood to have been navigable in sections but with the primary purpose of drainage and flood control. Much of it has been incorporated into modern drainage systems and little of it survives well. The best preserved sections have been designated as scheduled monuments. The Dyke has archaeological interest for the information its buried and earthwork remains will contain regarding its construction and use as well as later reuses. The monument is experienced in varying settings due to later development, but the scheduled sections within the study area for this assessment are experienced within a rural setting of dispersed farms and small settlements on the fen edge. The topographic setting contributes to the archaeological and historic interest of the monument as it provides context in which to understand its historic and modern functions. The rural character of the monument's setting likely reflects its original setting although it is now a modern rural landscape with a different settlement pattern and field systems to those that would have been in place in the Roman period. The rural character of the monument's setting will not be

materially altered by the presence of a solar farm c.2km away (at the nearest point) and this asset will not be included in the ES.

- 6.2.4. The village crosses are of medieval date and derive significance from their archaeological and historic interest as examples of this type of monument. They also have a degree of artistic interest for the different styles of cross. The crosses are only experienced in close proximity within their respective villages. The wider surroundings beyond their respective villages make a negligible contribution to their significance and the Zone of Theoretical Visibility (ZTV) indicates that they will either experience no or limited visibility of the Proposed Development due to the surrounding buildings and they will not be included in the ES.
- 6.2.5. Dunsby was established in the 11th century and deserted by the late 16th century. At one time the village belonged to the Knights Hospitaller but after the Dissolution it was bought by Robert Carre of Sleaford who turned the land over to sheep grazing and evicted the tenants. After the Civil War the ruins of the manor house were dismantled. The earthwork and buried remains of the former village are designated (NHLE 1018395) for their archaeological interest. The remains also have historical interest for their connection with the Knights Hospitaller and the Carre family. The substantial earthworks of the remains of the buildings, including houses and the church, are experienced within fields on a south facing slope. The surrounding agricultural fields contribute to the significance of the monument as they reflect the original setting of the village within a rural landscape, although the current field pattern is typically of 18th and 19th century date [Ref. 26]. The historic association with the other monuments in the area related to the Knights (including the remains of the preceptory at Temple Bruer 3.8km to the northwest) contributes to the significance of the monument, although these connections are not apparent from the assets themselves. At approximately 650m to the north of the monument the Site may include areas which were historically part of the agricultural hinterland around this settlement, however the ZTV indicates that there will be no visibility of the Proposed Development from this assets and therefore, it will not be considered in the ES.
- 6.2.6. Similarly, the settlement at Brauncewell was established in the 11th century, falling into decline from the middle of the 14th century. In contrast to Dunsby, there was a slight recovery of population in the 16th century when the church was rebuilt and a few houses remained standing in the mid-19th century. The remains of the village include an extensive series of earthworks to the north, east and west of Manor Farm. Manor Farm itself is not included in the scheduling but is designated as a listed building. As with Dunsby the rural surroundings contribute to the significance of the monument. The historic association with the other monuments in the area related to the Knights (including the remains of the preceptory at Temple Bruer 3.8km to the northwest) contributes to the significance of the monument, although these connections are not apparent from the assets

themselves. The designated area overlaps with Order Limits and parts of the Site were historically part of this manor. It will be considered in the ES.

- 6.2.7. The remains of the church of the Knights Templars' preceptory founded at Temple Bruer in the mid-12th century fell into disrepair in the 16th century following the Dissolution of the monasteries. The church tower survives as standing building which is also Grade I listed, the remainder of the preceptory survives as below ground remains. The monument has archaeological interest for the information the below ground and upstanding remains will contain regarding the construction, use and abandonment of the monument. It also has historical interest for its connection with the Knights Templar. The surviving tower stands in an area of domestic garden behind the Grade II Listed Temple Farmhouse. the site of the nave, chancel and north tower of the preceptory church, The remains of the church lie beneath gardens and car parks to the north and west of the tower. The tower is experienced surrounded by the later farm buildings and is visible at distances of up to 500m. It is not visible from the non-designated church of St John the Baptist, Temple Bruer located 1km to the north-northeast which now forms the parish church. The historic association with other medieval sites in the area – including the former villages noted above which also have connections to the Knights – contributes to the significance of this asset, although these connections are not apparent from the assets. At over 900m from the Proposed Development the contribution of setting to the significance of this asset will not be materially altered and it will not be included in the ES.
- 6.2.8. Catley Priory consists of the remains of the Gilbertine Priory of St Mary, Catley, a double house for nuns and canons founded between 1146 and 1154 by Peter of Billingham. Although locally popular the priory was never wealthy by comparison with other monastic houses. It was dissolved in 1538 and the site was later acquired by Robert Carre of Sleaford. The earthwork and buried remains of the priory have archaeological interest for the evidence they will contain regarding the construction, use and abandonment of the priory. Situated in the area formerly known as the Island of Catley, the monument is surrounded by low lying, formerly waterlogged land. This topographic setting is typical of monastic sites in that they often occupied marginal land and contributes to the archaeological interest of the monument as the below ground remains may contain waterlogged deposits of archaeological or palaeoenvironmental interest. At a distance of over 3.9km from the Site the positive contribution that this topographic setting makes to the significance of the monument will be unaffected by the Proposed Development and it will not be considered in the ES.
- 6.2.9. Similarly, the remains of Nocton Park Priory comprise the buried and earthwork remains of the inner precinct of the priory, together with the remains of the monastic house of Augustinian canons founded in the earlier 12th century which succeeded it. The monument is situated on the

crest of a low hill overlooking the fenland to the north and east. As noted above this marginal land is a typical location for medieval monastic sites. At over 4km from the Proposed Development and outside the ZTV no change to the setting of this monument is predicted and it will not be considered in the ES.

- 6.2.10. The Castle Hill ringwork comprises the earthwork remains of a castle probably dating to the 12th century. The monument is located within the village of Welbourne. No visibility of the Proposed Development is predicted by the ZTV and the asset is therefore excluded from the ES.
- 6.2.11. The Neolithic barrow is amongst the earliest evidence of human activity within the Study Area. It survives only as below ground remains with no earthworks, and has archaeological interest for the information it will contain regarding prehistoric burial practices. The location of this long barrow in a fenland setting is currently unique in Lincolnshire though parallels are known in the Cambridgeshire fens. The surrounding landscape has altered considerably since the monument was constructed and therefore contributes little to its significance. The monument is located over 4.5km from the Proposed Development and the contribution that its fenland setting makes to its significance will not be materially altered by the Proposed Development, it will not be considered within the ES.

### Listed Buildings

- 6.2.12. The 248 Listed Buildings within the Study Area comprise:
- 119 houses and cottages, mainly in villages;
  - 24 churches (11 grade I, 6 grade II\* and 7 grade II);
  - 24 farmhouses;
  - Seven agricultural buildings;
  - Five country houses;
  - Four military buildings within RAF Digby (Building 16, Building 259, Building 279, College Hall);
  - Three windmills and a watermill;
  - Six sets of gates or gate piers including a lychgate;
  - Five telephone kiosks;
  - Five village crosses which are also scheduled monuments;
  - Four war memorials;
  - Two mileposts;
  - A group of almshouses;
  - A village hall;

- A garage;
- A village lockup; and
- A lodge.

### *Houses and Cottages*

- 6.2.13. The majority of the listed houses and cottages are small dwellings within settlements. They are of varying dates, styles and materials but all derive significance and their principal reason for designation from the architectural and historic interest inherent in their fabric as examples of vernacular architecture. They are experienced within their respective settlements as part of the street scene although the wider rural surroundings may be glimpsed from them, in particular those on the edges of settlement. The wider rural surroundings makes a minor contribution to the significance of these buildings and in most cases the ZTV indicates that the setting of the buildings will not be altered by the presence of the Proposed Development due to the distance to the Site, topography and intervening vegetation or buildings. They will not be considered within the ES.
- 6.2.14. The clubhouse to Blankney Golf Club is a converted pair of cottages and therefore could be included in this group. It derives additional significance from its association with the golf course to the west, this relationship will not be altered by the Proposed Development.

### *Churches*

- 6.2.15. The churches range in date from the 12th to the 19th century and derive significance from their architectural and historic interest as examples of ecclesiastical building. They also have a degree of communal value as focal points for religious and social activities within their respective communities. Few of the churches derive significance from views that include the Site due to their scale and the distance from the Site and most will not be included in the ES. The exceptions are the Church of St Oswald, Blankney and the Church of All Saints, Cranwell.
- 6.2.16. The Church of St Oswald, Blankney lies immediately north of the Site and although no visibility of the Proposed Development is predicted from the church the building is visible from footpaths within the Site. The layout of the Site has been designed to avoid impacting on these views.
- 6.2.17. The Church of All Saints, Cranwell lies within the scheduled monument of Brauncewell shrunken medieval village. The 16th century church is experienced from areas within the Site., The layout of the Site has been designed to avoid impacting on these views.
- 6.2.18. Although a similar distance from the site the Church of the Holy Cross, Scopwick is only experienced within the village and although visibility is

predicted from areas of the village around the church it draws little significance from the wider surroundings and will not be included in the ES.

### *Farmhouses and agricultural buildings*

- 6.2.19. The farmhouses derive more significance from the agricultural surroundings than the other dwellings due to having a functional relationship with it. Those in close proximity to the Site may have included parts of the Site within their historic land holding and therefore derive significance from the current land use of the Site, most however lie further from the Site and changes of land use in the wider surroundings are not considered to affect their significance. The layout of the Site has been designed to avoid changes of land use in proximity to these farm houses and associated agricultural buildings. They will not be considered in the ES.

### *County Houses*

- 6.2.20. Ashby Hall was built in the 16th century and altered in the 18th, 19th and 20th centuries. Originally a country house it has been converted to a country club. The grounds of the country house extended to the north to include an icehouse and a stable block (both separately listed at Grade II) and an octagonal walled garden (a non-designated heritage asset) and a group of associated greenhouses and other functional garden structures. The walled garden and icehouse are now in separate ownership to the hall. These wider surroundings contribute to the significance of the hall but the wider agricultural surroundings make a minor contribution to the significance of the former country house. The layout of the Site has been designed to avoid the areas which contribute to the significance of the hall.
- 6.2.21. Wellingore Hall was built c. 1760 and was extended in the 19th century. The house has been converted into offices and flats. The former private chapel attached to the hall which was built in 1878 is now a Roman Catholic church. The Hall lies outside the ZTV for the Site and will not be included in the ES.
- 6.2.22. The Manor, Leasingham is a small mid 18th century country house. It is experienced on the corner of the B1209 in Leasingham, opposite Leasingham Hall and with other buildings to the north and east. The house has a small garden to the south with a designed view over this. It lies outside the ZTV for the Proposed Development and will not be included in the ES.
- 6.2.23. Nocton Hall is a 19th century country house in Elizabethan Revival style. It is situated outside the ZTV for the Proposed Development with housing development to the north and east and woodland to the south and west. It will not be included in the ES.



- 6.2.24. Welbourn Manor is also a small country house, now surrounded by housing and outside the ZTV for the Proposed Development. It will not be included in the ES.

### *Mills*

- 6.2.25. Kirkby Green Mill derives significance from its architectural and historic interest as a watermill. The mill at Kirkby Green dates to the 18th century with 19th century alterations and is described as almost intact; though it was in a decayed state at the time the listed building entry was last updated in 1982. The preservation of the mill machinery adds to the significance of this building. The layout of the Site has been designed to avoid visual change within the setting of the mill.
- 6.2.26. Wellingore Mill derives significance from its architectural and historical interest as an example of a 19th century windmill. The cap of the mill is missing and it is no longer prominent in the wider landscape. The mill is experienced in a small village surrounded by farmland and this reflects the historic setting of the mill, albeit that the surrounding land is more intensively farmed using modern methods. This setting provides an appropriate context in which to appreciate the historic function of the mill and its relationship with the arable farmland that provided the grain it milled. The Site is c.2.9km to the east of the mill and will not be visible from it, the change to the wider landscape around the mill is not considered to negatively affect the significance of the listed building and it will not be included in the ES.
- 6.2.27. Scopwick Mill is a 19th century windmill surviving to 6 storeys although the cap and sails are missing. The building derives significance from its architectural and historic interest as a 19th century mill, although its conversion to residential use has resulted in internal alterations. The mill is a tall structure prominent in views from the surrounding landscape. It is adjacent to a farmstead comprising an L-shaped range and detached buildings around a courtyard. The farmstead is not listed and includes modern buildings as well as surviving historic buildings. The presence of the adjacent farm buildings adds to the significance of the building as a relic of the 19th century landscape and its rural setting of agricultural land also contributes to its significance as it provides an appropriate context in which to understand its historic function. The mill is located adjacent to the central area of the Site however the layout of the Site has been designed to avoid visual change within the setting of the mill.
- 6.2.28. Another tall windmill is located in Metheringham. This mill is also of six storeys and dates to the 19th century, its original 6 sail design was altered several times and when it went out of use in 1930 it had only three sails remaining. The sails and cap have since been lost. As with Scopwick and Wellingore the mill derives significance from its architectural and historical interest as a relic of the 19th century landscape. It is now surrounded by housing and no longer has a visual connection with the surrounding

agricultural land in the way the other two mills do. At 1.3km from the nearest part of the Site the setting will not be materially altered by the Proposed Development and it will not be considered in the ES.

### *Other buildings*

- 6.2.29. The military buildings are experienced within the RAF base and are not publicly accessible. Although they will derive significance from their association with one another and with the surrounding RAF base, the wider surroundings are not considered to contribute to their significance and they will not be considered in the ES.
- 6.2.30. The telephone kiosks derive significance from their artistic and architectural interest as examples of the “red phone box” designed by Gilbert Scott. They are experienced only in close proximity within their respective settlements and the positive contribution of setting to their significance does not extend to the Site. They will not be included in the ES.
- 6.2.31. The village crosses have been detailed above and are not considered in the ES.
- 6.2.32. The war memorials derive significance from their historic and artistic interest as commemorative monuments. They are experienced only in close proximity within their respective settlements. The positive contribution of setting to their significance does not extend to the Site and they will not be included in the ES.
- 6.2.33. The mileposts derive significance from their historic and architectural interest as examples of this type of post-medieval structure. They are experienced in close proximity adjacent to the road. They record the distances between settlements and their location along the road therefore also contributes to the ability to appreciate their significance. One milepost is located within Springwell West and will be included in the ES as there is potential for construction phase impacts, however the other lies 4km to the south within the village of Leasingham. The positive contribution of setting to the significance of the mileposts will not be altered by the Proposed Development and they will not be considered for operational (including maintenance) phase effects.
- 6.2.34. The obelisk 4m south-east of number 4 Rookery Lane is a tall obelisk tombstone marking the burial place of N Richard Wharton Myddleton (died 1835) and his wife Frances Penelope Myddleton (died 1873). Myddleton had quarrelled with the then Rector of Leasingham and decided to be buried in what was then the garden of his home Leasingham Hall. Although standing 4m tall the monument is appreciated within the gardens of the house and the wider setting beyond its historic relationship with Leasingham Hall does not contribute to its significance. The nearby Horse Monument was also erected by Richard Myddleton in the then grounds of

Leasingham Hall. The monument commemorates 10 of his favourite horses. As with the obelisk the monument is experienced in close proximity and derives little significance from the wider surroundings beyond its association with Leasingham Hall. Neither monument will be considered in the ES.

- 6.2.35. The almshouses, village hall, garage and village lockup all derive significance from their architectural and historic interest as examples of these types of buildings, they are experienced within their respective settlements and do not derive significance from the wider surroundings. They will not be considered in the ES.

### Conservation areas

- 6.2.36. The 8 conservation areas within 5km of the Site protect the historic cores of villages. They derive significance from their character and appearance as small settlements, particularly the groupings of historic buildings both listed and non-listed. As rural settlements they derive significance from the wider agricultural surroundings, though this is not always visible from the designated areas due to later expansion of the settlements, or hedgerows and other screening.
- 6.2.37. Scopwick and Blankney Conservation Areas border the Site and have potential for visibility of the Proposed Development to affect the contribution that the rural surroundings make to their significance. The Stage 1 Setting Assessment (Annex 12) has found that there would be a minor impact on the character and appearance of the Scopwick Conservation Area as a result of the Proposed Development which will not result in significant effects and it will therefore not be considered in the ES. Likewise there would be a minor impact on the character and appearance of Blankney Conservation Area which will not result in significant effects and it will not be considered in the ES. The Metheringham conservation area is located over 500m from the Site and is not predicted to have visibility of the Proposed Development. It will not be included in the ES.
- 6.2.38. The conservation area at Martin covers the buildings along the high street with the church towards the western end along with the school. This linear settlement form gives the village its character and derives from its position on the edge of the drained fenland. There is documentary evidence for a medieval origin to the settlement however none of the surviving buildings are of medieval date. There are glimpses out to this surrounding landscape between the houses along each side of the street. There is predicted to be visibility of parts of the development from the village, however at a range of 2.6km east of the Site the contribution of the wider surroundings to the significance of the conservation area will not be diminished and it will not be considered in the ES.
- 6.2.39. Bloxholm Conservation Area comprises a loose arrangement of larger dwellings centred on the church. The former country house (now

farmhouse) of Bloxham Hall is located to the northwest of the church and there is evidence of former designed landscaping to the south of the hall. There is predicted visibility of the Proposed Development from the whole conservation area, at a range of 1.2km to the nearest point. The Stage 1 Setting Assessment (Annex 12) concludes that the contribution of setting to the significance of the conservation area would experience a minor impact which would not result in significant effects and it will therefore not be considered in the ES.

6.2.40. Boothby Graffoe Conservation Area, Navenby Conservation Area and Wellingore Conservation Area are all located on the limestone scarp known as the Lincolnshire Cliff. Historically, the physical environment of the scarp largely determined the location of these “cliff villages”, as the nearby springs provided a reliable supply of high quality water and construction of settlements on the crest caused no loss of precious agricultural land. The villages are linked by the A607 and the Viking Way footpath. Below the limestone scarp to the west are low-lying agricultural lands. These villages are located at the edge of predicted visibility of the Proposed Development c.2.6km at the closest point. At this range the contribution of setting to the significance of the villages will not be diminished and they will not be considered in the ES.

6.2.41. Welbourn Conservation Area is located on lower and more sheltered ground than the villages to the north. It has a more open character. There is no predicted visibility of the Proposed Development due to this topographic setting and it will not be considered in the ES.

### Non-Designated Assets

6.2.42. There are 315 non-designated assets within the Site and 1km study area, these are detailed in **Annex 1**. There are also 17 buildings identified in the Scopwick and Kirkby Neighbourhood Plan **[Ref. 30]** retained from the 1987 Local List which are not included in the HER and two additional structures put forward in the Neighbourhood Plan for inclusion as non-designated heritage assets. This makes a total of 334 non-designated heritage assets within the 1km study area.

6.2.43. During the site visit all accessible assets outlined within a ZTV (zone of theoretical visibility) were visited. Those heritage assets which will not have visibility with the Proposed Development based on an updated ZTV for the Proposed Development have been excluded from further assessment.

6.2.44. As assets of low importance significant effects are not anticipated to any of the non-designated heritage assets as a result of changes in their setting.

## 7. Proposed Development

- 7.1.1. A summary of the description of the Proposed Development can be found in **Section 3.1** of the **ES Volume 1, Chapter 3: Proposed Development Description [EN010149/APP/6.1]**. The terminology used in this document is defined in the **Glossary [EN010149/APP/6.1]**.

## 8. Discussion and Conclusions

### 8.1. Discussion

- 8.1.1. Overall, there is one known designated heritage assets recorded by the NHLE within the Site. This is the scheduled monument of Brauncewell medieval village recorded within the southern part of Springwell West. There are 96 other known non-designated heritage assets recorded by the HER within the Site. 41 of these date to the Prehistoric, largely generic in date or dating to the Bronze Age, 10 date to the Romano-British period, eight to the Medieval, 20 to the Post-Medieval, five date to the Modern period, and 12 are undated by the HER.
- 8.1.2. In addition to these recorded assets there are four parish boundaries which have been identified from historic mapping within the Site. A further nine potentially important hedgerows have been identified within the Site, in accordance with Criteria 2, 3 and 5 of the 1997 Hedgerow Regulations. These hedgerows would require planning permission from the North Kesteven County Council to be removed, no hedgerows are proposed to be fully removed, although sections may require temporary removal during construction it is anticipated that they would be reinstated.
- 8.1.3. There is assessed to be negligible to low potential for previously unknown remains of an Early Prehistoric (Palaeolithic, Mesolithic, Neolithic) date to survive within the Site. There is also thought to be medium potential for previously unknown remains of Bronze Age date to survive within the Site as there is a wealth of evidence for this period surviving here. It is also likely that the remains recorded as of generic Prehistoric date also date to this time period. There is assessed to be low potential for previously unknown remains of Iron Age date to survive within the Site.
- 8.1.4. This assessment has determined that there is medium potential for previously unknown remains of Roman date to survive within the Site. There is also thought to be low potential for previously unknown remains of an Early Medieval to Medieval date to survive here. The potential for previously unknown remains of Post-Medieval is medium-high.
- 8.1.5. There is thought to be medium potential for previously unknown remains of Modern date to survive within the Site, however only around the area of RAF Digby.

### 8.2. Conclusions

- 8.2.1. This desk-based assessment outlines the significance of the known archaeological remains within the Site and the potential for unknown archaeological remains to be present.
- 8.2.2. This report also includes a Stage 1 Setting Assessment identifying the contribution of setting to the significance of the heritage assets within the

study area and identifying at **Annex 12** which assets are predicted to experience significant effects.

- 8.2.3. Further information on the archaeological baseline of the site is provided in **ES Volume 3, Appendix 9.2: Geoarchaeological Deposit Modelling Report [EN010149/APP/6.3]**, **ES Volume 3, Appendix 9.3: Aerial Investigation and Mapping Report [EN010149/APP/6.3]**, **ES Volume 3, Appendix 9.4: Geophysical Survey Report [EN010149/APP/6.3]** and **ES Volume 3, Appendix 9.5: Archaeological Trial Trenching Report [EN010149/APP/6.3]**.

## 9. Glossary and Abbreviations

### 9.1. Definitions

| Term  | Definition   |
|---|--|
| <p><b>Designated Heritage Asset</b></p>         | <p>Assets registered on the National Heritage List for England. These may be protected by primary legislation (e.g. listed buildings, conservation areas, scheduled monuments) or have a non-statutory designation (e.g. World Heritage Sites, registered battlefields, registered parks and gardens, designated wrecks)</p>   |
| <p><b>Heritage Asset<br/>NPPF (Annex 2)</b></p> | <p>“A building, monument, site, place, area or landscape identified as having a degree of significance meriting consideration in planning decisions, because of its heritage interest.”</p> <p>Some heritage assets are designated as Scheduled Monuments, Listed Buildings, World Heritage Sites, Conservation Areas, Registered Parks and Gardens, Registered Battlefields, or locally designated through policies in the Local Plan. Undesignated assets may be recorded in Historic Environment Records, while many other assets are currently unrecorded.</p> <p>Information contained in HERs and SMRs is not definitive, since they may include features which, for instance, have been entirely removed, or are of uncertain location, dubious identification, or negligible importance. The identification of undesignated heritage assets is therefore to some extent a matter of professional judgement.</p> <p>Both discrete features, and extensive landscapes defined by a specific historic event, process or theme, can be defined as heritage assets; and assets may overlap or be nested within one another.</p> |



| Term  | Definition   |
|---|--|
| <p><b>Listed Building</b></p>   | <p>A building or structure which is considered to be of ‘special architectural or historic interest’</p>   |
| <p><b>Archaeological Site (also ‘Monuments’)</b></p> <p><b>Significance:<br/>NPPF</b></p>   | <p>Heritage assets which may consist of surface and/or sub-surface remains, features, deposits and/or material relating to past human activity with a degree of significance meriting consideration in planning decisions.</p> <p>“the value of a heritage asset to this and future generations because of its heritage interest. That interest may be archaeological, architectural, artistic or historic. Significance derives not only from a heritage asset’s physical presence, but also from its setting”</p>  |
| <p><b>Significance:<br/>GAPN 2</b></p>  | <p>“The significance of a heritage asset is the sum of its archaeological, architectural, historic, and artistic interest. A variety of terms are used in designation criteria (for example, outstanding universal value for World Heritage Sites, national importance for scheduled monuments and special interest for listed buildings and conservation areas), but all of these refer to a heritage asset’s significance.”</p>  |
| <p><b>Significance:<br/>NPPF (PPG para 6) and Historic England guidance Statement of Heritage Significance: Analysing Significance in Heritage Assets (2019, HEAN 12)</b></p> | <p>Cultural values in the historic environment that people want to enjoy and sustain for the benefit of present and future generations.</p> <p>Archaeological - There will be archaeological interest in a heritage asset if it holds, or potentially holds, evidence of past human activity worthy of expert investigation at some point;</p> <p>Architectural - These are interests in the design and general aesthetics of a place. They can arise from conscious design or fortuitously from the way the heritage asset has evolved. More specifically, architectural interest is an interest in the art or science of the design, construction, craftsmanship and</p> |

| Term                     | Definition  |
|--------------------------|---|
|                          | decoration of buildings and structures of all types;<br>Artistic - Artistic interest is an interest in other human creative skills, like sculpture;<br>Historic - An interest in past lives and events (including pre-historic). Heritage assets can illustrate or be associated with them. Heritage assets with historic interest not only provide a material record of our nation's history, but can also provide meaning for communities derived from their collective experience of a place and can symbolise wider values such as faith and cultural identity. |
| <b>Setting:<br/>NPPF</b> | “The surroundings in which a heritage asset is experienced. Its extent is not fixed and may change as the asset and its surroundings evolve. Elements of a setting may make a positive or negative contribution to the significance of an asset, may affect the ability to appreciate the significance or may be neutral” (an extended consideration of Setting is contained in GAPN 3).  |

## 9.2. Terms

| Term   | Definition  |
|--|---|
| <b>Artefact</b>  | An item of archaeological interest  |
| <b>Baseline</b>  | ‘Baseline conditions’ are the environmental conditions in existence just before the occurrence of an impact – i.e. they are the conditions that would be affected.  |
| <b>Bronze Age</b>  | The period of human activity between 2,500 BCE and 700 BCE  |
| <b>Outline Construction Environmental Management Plan (oCEMP) [EN010149/APP/7.7]</b> | A plan prepared by a contractor before the start of construction work, detailing ‘environmental aspects’ that may be affected by the construction work and management methods to prevent any such effects. The <b>oCEMP [EN010149/APP/7.7]</b> would include methods and site management practices to be applied to prevent generation of nuisance dust, accidental pollution events and a range of other potential sources of accidental damage to the environment, and response and reporting |

| Term   | Definition   |
|--|--|
| <b>Construction activity</b>                 | procedures to minimise the damage in the event of a pollution incident.<br><br>Vegetation removal, topsoil stripping, temporary storage of materials, ground excavation and remodelling, bare earth, movement of construction vehicles and tall features such as cranes and other construction plant.                |
| <b>Desk study</b>                            | A collation and review of relevant existing information available from published, archival or online sources, including for instance geological and hydrogeological mapping, historical maps, environmental records etc., allowing an assessment of risks to the human and environmental receptors to be undertaken. |
| <b>Earthworks</b>                            | The moving of soil or rock to reconfigure the topography of a site.  |
| <b>Environmental Impact Assessment (EIA)</b> | An assessment of certain types of major project of the significant effects that the project could have on the environment. The applicant is required to carry out the assessment by law, in this case under the Infrastructure Planning (Environmental Impact Assessment) Regulations, 2017.                         |
| <b>Environmental Statement (ES)</b>          | The report on the results of the EIA.  |
| <b>Fieldwalking survey</b>                   | Method of systematic non-intrusive survey involving walking across a plough field along transects to collect archaeological artefacts.   |
| <b>Geology</b>                               | Geology is the study of solid earth, the material of which it is composed (principally rocks) and the processes by which they evolve.  |
| <b>Geophysical survey</b>                    | Method of non-intrusive investigation involving the use of magnetometers to identify fluctuations in the earth's magnetic field which might indicate the presence of archaeological remains. Burnt remains and metals are best identified through this method of survey.   |
| <b>Heritage asset</b>                        | An item of heritage interest, for example an historic building or an archaeological find.  |
| <b>Historic Environment Records (HER)</b>    | A database maintained by individual counties or local authorities, containing records of archaeological sites, historic buildings and other aspects.   |
| <b>Historic landscape character types</b>    | Historic landscape character types are distinctive and repeated combinations of components defining generic historic landscapes such as 'ancient woodland' or 'parliamentary enclosure'. The types used in this study were   |

| Term                                    | Definition   |
|---|--|
|   | defined based on evidence from historic maps and other sources.  |
| <b>Iron Age</b>                         | The period of human activity between 700 BCE and 43 CE   |
| <b>Made Ground</b>                      | Ground created by infilling an area with material taken from elsewhere; typically, reworked soils, rubble, gravel, sand or former waste material e.g. ash.   |
| <b>Medieval</b>                         | The period of human activity between 1066 CE and 1550 CE   |
| <b>Mesolithic</b>                       | Middle Stone Age. The period of human activity between 10,000 BCE and 4,500 BCE.   |
| <b>Metal detector survey</b>            | Method of intrusive investigation involving the use of metal detectors to locate buried metal objects.   |
| <b>Mitigation</b>                       | Measures which have the purpose of avoiding, reducing or compensating for adverse environmental impacts. It may also include measures to create environmental benefits.  |
| <b>Modern</b>                           | The period of human activity from 1900 to the present day  |
| <b>National Mapping Programme (NMP)</b> | A project funded by Historic England and local councils involving assessment and interpretation of aerial photographs and other remote sensing data, such as LiDAR.  |
| <b>Neolithic</b>                        | New Stone Age. The period of human activity between 4,500 BCE and 2,500 BCE  |
| <b>Ordnance Datum</b>                   | The standard measure of sea level in the UK, from which all heights are measured for mapping purposes.   |
| <b>Palaeolithic</b>                     | Old Stone Age. The period of human and pre-human activity before around 10,000 BCE   |
| <b>Photomontage</b>                     | A photorealistic image of the scheme, based on a 3D computer model of the scheme, overlaid onto a base photograph to visually represent the scheme. Features that would be removed as part of the scheme are removed from the base photograph. |
| <b>Post-medieval</b>                    | The period of human activity between 1550 CE and 1900 CE   |
| <b>Prehistoric</b>                      | The period before the year 43 CE   |
| <b>Receptor</b>                         | The existing environmental feature that would be affected by an impact – for instance a specific archaeological site   |
| <b>Requirement</b>                      | A requirement listed as a condition of planning permission   |
| <b>Roman</b>                            | The period of human activity between 43 CE and 410 CE  |
| <b>Saxon</b>                            | The period of human activity between 410 CE and 1066 CE  |

| Term  | Definition  |
|---|---|
| <b>Statutory Consultation</b>               | Community and stakeholder consultation carried out in line with the statutory requirements set out in s42, s47 and s48 of the Planning Act 2008         |
| <b>Statutory consultees</b>                 | Organisations that the Client is required to consult under s42 of the Planning Act 2008. Statutory consultees are listed in Schedule 1 of the APFP 2009 |
| <b>Zone of Theoretical Influence</b>        | The zone from which the scheme could theoretically impart an impact based partly on visibility and professional judgement                               |
| <b>Zone of Theoretical Visibility (ZTV)</b> | The zone from which the scheme is theoretically visible over 'bare earth'   |

### 9.3. Abbreviations and Acronyms

| Acronym      | Definition   |
|--------------|--|
| <b>AOD</b>   | Above Ordnance Datum (above sea-level)             |
| <b>BCE</b>   | Before Common Era                                  |
| <b>BGS</b>   | British Geological Survey                          |
| <b>C</b>     | Century  |
| <b>c.</b>    | Circa  |
| <b>CE</b>    | Common Era   |
| <b>CifA</b>  | Chartered Institute for Archaeologists             |
| <b>DBA</b>   | Desk-based Assessment                              |
| <b>DCO</b>   | Development Consent Order                          |
| <b>DMV</b>   | Deserted Medieval Village                          |
| <b>ES</b>    | Environmental Statement                            |
| <b>HA</b>    | Headland Archaeology                               |
| <b>LiDAR</b> | Light Detection and Ranging                        |
| <b>NGR</b>   | National Grid Reference                            |
| <b>NHLE</b>  | National Heritage List for England                 |
| <b>oCEMP</b> | Outline Construction Environmental Management Plan |
| <b>OS</b>    | Ordnance Survey                                    |
| <b>ZTV</b>   | Zone of Theoretical Visibility                     |

## 10. References

- **Ref. 1:** British Geological Society Geology Viewer. Available online: <https://geologyviewer.bgs.ac.uk/>.
- **Ref. 2:** Ancient Monuments and Archaeological Areas Act 1979. Available online: <https://www.legislation.gov.uk/ukpga/1979/46>.
- **Ref. 3:** Planning (Listed Buildings and Conservation Areas) Act (1990). Available online: <https://www.legislation.gov.uk/ukpga/1990/9/contents>.
- **Ref. 4:** Treasure Act (1996). Available online: <https://www.legislation.gov.uk/ukpga/1996/24/contents>.
- **Ref. 5:** Burial Act (1857). Available online: <https://www.legislation.gov.uk/ukpga/Vict/20-21/81/contents>.
- **Ref. 6:** Protection of Military Remains Act (1986). Available online: <https://www.legislation.gov.uk/ukpga/1986/35/contents>.
- **Ref. 7:** Hedgerow Regulations (1997). Available online: <https://www.legislation.gov.uk/uksi/1997/1160/contents/made>.
- **Ref. 8:** Historic Buildings and Ancient Monuments Act (1953). Available online: <https://www.legislation.gov.uk/ukpga/Eliz2/1-2/49/contents>.
- **Ref. 9:** National Heritage Act (1980, amended 1983 & 1997, 2002). Available online: <https://www.legislation.gov.uk/ukpga/1980/17>.
- **Ref. 10:** National Policy Statement for Energy (NPS EN-1) (2023). Available online: <https://assets.publishing.service.gov.uk/media/65bbfdbc709fe1000f637052/overarching-nps-for-energy-en1.pdf>.
- **Ref. 11:** National Policy Statement for Renewable Energy Infrastructure (NPS EN-3) (2023). Available online: <https://assets.publishing.service.gov.uk/media/65a7889996a5ec000d731aba/nps-renewable-energy-infrastructure-en3.pdf>.
- **Ref. 12:** National Policy Statement for Electricity Networks Infrastructure (NPS EN-5) (2023). Available online: <https://assets.publishing.service.gov.uk/media/65a78a5496a5ec000d731abb/nps-electricity-networks-infrastructure-en5.pdf>.
- **Ref. 13:** The National Planning Policy Framework (December 2023) Available online [https://assets.publishing.service.gov.uk/media/669a25e9a3c2a28abb50d2b4/NPPF\\_December\\_2023.pdf](https://assets.publishing.service.gov.uk/media/669a25e9a3c2a28abb50d2b4/NPPF_December_2023.pdf).
- **Ref. 14:** Central Lincolnshire Local Plan 2018-2040. Available online: <https://www.n-kesteven.gov.uk/sites/default/files/2023-04/Local%20Plan%20for%20adoption%20Approved%20by%20Committee.pdf>.

- **Ref. 15:** Chartered Institute for Archaeologists (CIfA) Standard and Guidance for Historic Environment Desk-Based Assessment (2014, updated 2017 and 2020) Available online:  
[REDACTED]
- **Ref. 16:** CIfA Code of Conduct: professional ethics in archaeology (2014, revised 2019, 2020, 2021 and 2022) Available online:  
[REDACTED]
- **Ref. 17:** Historic England (2017) The Setting of Heritage Assets Historic Environment Good Practice Advice in Planning Note 3 (Second Edition). Available online: [REDACTED]
- **Ref. 18:** Historic England 2019 Statement of Heritage Significance: Analysing Significance in Heritage Assets Historic England Advice Note 12 (HEAN12). Available online: [REDACTED]
- **Ref. 19:** Historic England 2015 Managing Significance in Decision-Taking in the Historic Environment Historic Environment Good Practice Advice in Planning: 2. Available online:  
[REDACTED]
- **Ref. 20:** IEMA, IHBC and CIfA 2021 Principles of Cultural Heritage Impact Assessment in the UK Available online:  
[REDACTED]
- **Ref. 21:** National Planning Practice Guidance Available online:  
<https://www.gov.uk/government/collections/planning-practice-guidance>.
- **Ref. 22:** Lincolnshire County Council (2024) Archaeology Handbook
- **Ref. 23:** Historic England Open Data Hub Available online:  
[REDACTED]
- **Ref. 24:** National Heritage List for England Available online:  
[REDACTED]
- **Ref. 25:** Heritage Gateway Available online:  
[REDACTED]
- **Ref. 26:** MacIntosh, A. and Lord, J. 2011. The Historic Character of The County of Lincolnshire. English Heritage and Lincolnshire County Council. Available online:  
[REDACTED]

- **Ref. 27:** Environment Agency LiDAR data. Available online: <https://environment.data.gov.uk/>.
- **Ref. 28:** Regional Research Framework for East Midlands: Available online: [REDACTED]
- **Ref. 29:** Powell-Smith, A. Open Domesday. Available online: [REDACTED]
- **Ref. 30:** Lincolnshire Heritage Explorer Available online: [REDACTED]



# Annex 1- Known Heritage Assets within the Study Area



Annex 1: Known Heritage Assets within the study area

| HER / Designation ref | Name  | Easting | Northing | Period    | Status             | Importance |
|-----------------------|---|---------|----------|-----------|--------------------|------------|
| 1004924               | Car Dyke in Nocton Wood   | 508816  | 363995   | Roman     | Scheduled Monument | High       |
| 1004925               | Car Dyke at Linwood Hall  | 512272  | 360620   | Roman     | Scheduled Monument | High       |
| 1004926               | Car Dyke W of Martin Wood   | 512583  | 358808   | Roman     | Scheduled Monument | High       |
| 1004960               | Car Dyke  | 512696  | 358367   | Roman     | Scheduled Monument | High       |
| 1005022/ MLI60713     | Village cross   | 506912  | 361410   | Medieval  | Scheduled Monument | High       |
| 1005484               | Car Dyke SE of Blankney Wood  | 511508  | 361918   | Roman     | Scheduled Monument | High       |
| 1007686/ MLI60735     | Remains of preceptory church, Temple Bruer                              | 500839  | 353713   | Medieval  | Scheduled Monument | High       |
| 1009214               | Wellingore village cross  | 498381  | 356793   | Medieval  | Scheduled Monument | High       |
| 1009224               | Cranwell village cross  | 503229  | 349937   | Medieval  | Scheduled Monument | High       |
| 1009229               | Digby village cross   | 508142  | 354777   | Medieval  | Scheduled Monument | High       |
| 1009230               | Rowston village cross   | 508408  | 356308   | Medieval  | Scheduled Monument | High       |
| 1013916               | Neolithic long barrow 770m ESE of Rowston Grange                        | 511551  | 355590   | Neolithic | Scheduled Monument | High       |
| 1017524               | Catley Priory   | 511876  | 355556   | Medieval  | Scheduled Monument | High       |
| 1018395/ MLI60734     | Dunsby medieval village   | 504024  | 351331   | Medieval  | Scheduled Monument | High       |
| 1018397/ MLI60733     | Brauncewell medieval village  | 504826  | 352597   | Medieval  | Scheduled Monument | High       |
| 1018898               | Nocton Park Priory on Abbey Hill, 750m north east of Nocton Wood Houses | 507720  | 364780   | Medieval  | Scheduled Monument | High       |
| 1020436               | Castle Hill ringwork  | 496813  | 354326   | Medieval  | Scheduled Monument | High       |
| MLI82633              | Blankney  | 506934  | 360242   | Medieval  | Conservation Area  | Medium     |
| MLI89189              | Bloxholm  | 506486  | 353747   | Medieval  | Conservation Area  | Medium     |
|                       | Boothby Graffoe   | 498461  | 359116   | Medieval  | Conservation Area  | Medium     |

| HER / Designation ref | Name  | Easting | Northing | Period        | Status                   | Importance |
|-----------------------|---|---------|----------|---------------|--------------------------|------------|
|                       | Dunston                                       | 506461  | 362969   | Medieval      | Conservation Area        | Medium     |
|                       | Martin  | 512267  | 359920   | Medieval      | Conservation Area        | Medium     |
| MLI82507              | Metheringham                                  | 507072  | 361324   | Medieval      | Conservation Area        | Medium     |
|                       | Navenby                                       | 498702  | 357760   | Medieval      | Conservation Area        | Medium     |
|                       | Nocton  | 505966  | 364286   | Medieval      | Conservation Area        | Medium     |
| MLI86774              | Scopwick                                      | 506866  | 358005   | Medieval      | Conservation Area        | Medium     |
|                       | Welbourn                                      | 496730  | 354125   | Medieval      | Conservation Area        | Medium     |
|                       | Wellingore                                    | 498270  | 356604   | Medieval      | Conservation Area        | Medium     |
| 1061750               | Church Of St Oswald                           | 513096  | 356596   | Post-Medieval | Grade II Listed Building | Medium     |
| 1061823               | Cottages In Theaker's Yard                    | 498045  | 356692   | Post-Medieval | Grade II Listed Building | Medium     |
| 1061824/ MLI88323     | Mile Post 20 Metres South Of Ashby Lodge Farm | 502859  | 355004   | Post-Medieval | Grade II Listed Building | Medium     |
| 1061825/ MLI88319     | Home Farmhouse                                | 505062  | 355215   | Post-Medieval | Grade II Listed Building | Medium     |
| 1061826/ MLI88320     | Pump South Of No 24                           | 505595  | 354978   | Post-Medieval | Grade II Listed Building | Medium     |
| 1061827/ MLI84518     | Ashby Hall                                    | 505259  | 355293   | Post-Medieval | Grade II Listed Building | Medium     |
| 1061844               | Stables To Welbourn Manor                     | 496669  | 354022   | Post-Medieval | Grade II Listed Building | Medium     |
| 1061845               | Welland Cottage                               | 496729  | 354097   | Post-Medieval | Grade II Listed Building | Medium     |
| 1061846               | The Old House                                 | 496670  | 353951   | Post-Medieval | Grade II Listed Building | Medium     |
| 1061847               | Burtts Cottage                                | 496658  | 353897   | Post-Medieval | Grade II Listed Building | Medium     |
| 1061848               | Myrtle Cottage And Co-Operative Cottages      | 496630  | 353859   | Post-Medieval | Grade II Listed Building | Medium     |
| 1061849               | Blacksmith's Forge                            | 496557  | 353959   | Post-Medieval | Grade II Listed Building | Medium     |
| 1061850               | 27, High Street                               | 496636  | 354148   | Post-Medieval | Grade II Listed Building | Medium     |
| 1061851               | Welbourn House                                | 496647  | 354194   | Post-Medieval | Grade II Listed Building | Medium     |
| 1061852               | Church Of St Chad                             | 496867  | 354510   | Medieval      | Grade I Listed Building  | High       |

| HER / Designation ref | Name                                       | Easting | Northing | Period        | Status                    | Importance |
|-----------------------|--|---------|----------|---------------|---------------------------|------------|
| 1061853               | Hill House                                 | 497953  | 356716   | Post-Medieval | Grade II Listed Building  | Medium     |
| 1061854               | Laburnum House And Country Set Salon       | 498227  | 356692   | Post-Medieval | Grade II Listed Building  | Medium     |
| 1061855               | Home Farmhouse                             | 498194  | 356596   | Post-Medieval | Grade II Listed Building  | Medium     |
| 1061856               | The Village Cross                          | 498385  | 356797   | Medieval      | Grade II Listed Building  | Medium     |
| 1061857               | The Annexe                                 | 498229  | 356650   | Post-Medieval | Grade II Listed Building  | Medium     |
| 1061858               | The Manor House                            | 498108  | 356653   | Post-Medieval | Grade II Listed Building  | Medium     |
| 1061859               | The Old Bakehouse                          | 498426  | 356574   | Post-Medieval | Grade II Listed Building  | Medium     |
| 1061860               | The Island And Outbuilding And Garden Wall | 498413  | 356606   | Post-Medieval | Grade II Listed Building  | Medium     |
| 1061861               | The Cottage South-East Of Sunningdale      | 498388  | 356665   | Post-Medieval | Grade II Listed Building  | Medium     |
| 1061862               | The Old Sweet Shop                         | 498336  | 356695   | Post-Medieval | Grade II Listed Building  | Medium     |
| 1061863               | Beehive Cottage                            | 498645  | 356525   | Post-Medieval | Grade II Listed Building  | Medium     |
| 1061864               | 1 And 2, West Street                       | 498179  | 356720   | Post-Medieval | Grade II Listed Building  | Medium     |
| 1061880               | House At Rear Of No 10 High Street         | 498806  | 357815   | Post-Medieval | Grade II Listed Building  | Medium     |
| 1061881               | Stoneacres                                 | 498612  | 357490   | Post-Medieval | Grade II Listed Building  | Medium     |
| 1061882               | Butcher's Arms                             | 498801  | 357849   | Post-Medieval | Grade II Listed Building  | Medium     |
| 1061883               | 25, High Street                            | 498836  | 357832   | Post-Medieval | Grade II Listed Building  | Medium     |
| 1061884               | The Grange                                 | 498855  | 357693   | Post-Medieval | Grade II Listed Building  | Medium     |
| 1061885               | 63, High Street                            | 498884  | 357618   | Post-Medieval | Grade II Listed Building  | Medium     |
| 1061908/ MLI82537     | Orchard House                              | 506800  | 361394   | Post-Medieval | Grade II Listed Building  | Medium     |
| 1061909/ MLI82538     | Star And Garter Public House               | 506897  | 361388   | Post-Medieval | Grade II Listed Building  | Medium     |
| 1061910               | Field House And Wall To Nocton Hall        | 505946  | 364261   | Post-Medieval | Grade II* Listed Building | High       |
| 1061911               | Church Of All Saints                       | 506067  | 364125   | Post-Medieval | Grade II* Listed Building | High       |

| HER / Designation ref | Name                             | Easting | Northing | Period        | Status                    | Importance |
|-----------------------|----------------------------------|---------|----------|---------------|---------------------------|------------|
| 1061912               | Park Farmhouse                   | 505940  | 364160   | Post-Medieval | Grade II Listed Building  | Medium     |
| 1061913               | The Old Post Office              | 505747  | 364398   | Post-Medieval | Grade II Listed Building  | Medium     |
| 1061914               | Lodge To Nocton Hall             | 505867  | 364452   | Post-Medieval | Grade II Listed Building  | Medium     |
| 1061939               | Cottage To East Of Brook Cottage | 506444  | 362887   | Post-Medieval | Grade II Listed Building  | Medium     |
| 1061940               | Dunston House                    | 506498  | 362950   | Post-Medieval | Grade II Listed Building  | Medium     |
| 1061941               | Church Farmhouse                 | 506314  | 362926   | Post-Medieval | Grade II Listed Building  | Medium     |
| 1061943               | Church Of St Peter               | 506282  | 362947   | Post-Medieval | Grade II Listed Building  | Medium     |
| 1061944/ MLI82524     | 1, Drury Street                  | 507119  | 361428   | Post-Medieval | Grade II Listed Building  | Medium     |
| 1061945/ MLI82526     | Methodist Church And Hall        | 506912  | 361530   | Post-Medieval | Grade II Listed Building  | Medium     |
| 1061946/ MLI82528     | White Hart Public House          | 506959  | 361379   | Post-Medieval | Grade II Listed Building  | Medium     |
| 1061947/ MLI82532     | 46, High Street                  | 507048  | 361327   | Post-Medieval | Grade II Listed Building  | Medium     |
| 1061948/ MLI82534     | The Grange                       | 507156  | 361673   | Post-Medieval | Grade II Listed Building  | Medium     |
| 1061976               | Church Of St Andrew              | 498703  | 358847   | Post-Medieval | Grade II Listed Building  | Medium     |
| 1061977               | Church View And Gates            | 498631  | 358950   | Post-Medieval | Grade II Listed Building  | Medium     |
| 1061978               | Manor Farm And Outbuildings      | 498452  | 359086   | Post-Medieval | Grade II Listed Building  | Medium     |
| 1064285               | Church Of St Oswald              | 506826  | 360003   | Medieval      | Grade II* Listed Building | High       |
| 1064286/ MLI82740     | The Old School                   | 506784  | 360185   | Post-Medieval | Grade II Listed Building  | Medium     |
| 1064287/ MLI82742     | Village Hall                     | 506768  | 360276   | Post-Medieval | Grade II Listed Building  | Medium     |
| 1064288/ MLI82690     | The Lodge                        | 506746  | 360157   | Post-Medieval | Grade II Listed Building  | Medium     |
| 1064289/ MLI82694     | Stonehaven And Attached Cottage  | 506739  | 360263   | Post-Medieval | Grade II Listed Building  | Medium     |
| 1064290               | Kennel House                     | 507147  | 360365   | Post-Medieval | Grade II Listed Building  | Medium     |
| 1064291/ MLI82822     | Wright's Farmhouse               | 510333  | 360253   | Post-Medieval | Grade II Listed Building  | Medium     |
| 1064293               | Church Of St Clement             | 508402  | 356406   | Medieval      | Grade I Listed Building   | High       |
| 1064294/ MLI86785     | 25, Beckside                     | 506553  | 357941   | Post-Medieval | Grade II Listed Building  | Medium     |

| HER / Designation ref | Name   | Easting | Northing | Period        | Status                     | Importance |
|-----------------------|--|---------|----------|---------------|----------------------------|------------|
| 1064295/ MLI83158     | Kirkby Green Mill  | 508381  | 357658   | Post-Medieval | Grade II Listed Building   | Medium     |
| 1064296               | Farmyard To The North Of Number 10 (The Manor House)     | 508439  | 357806   | Post-Medieval | Grade II Listed Building   | Medium     |
| 1064297/ MLI86791     | 37 And 39, Main Street                                   | 508650  | 357905   | Post-Medieval | Grade II Listed Building   | Medium     |
| 1064298/ MLI86795     | 15, Main Street  | 506858  | 358049   | Post-Medieval | Grade II Listed Building   | Medium     |
| 1064299/ MLI86799     | Church Of The Holy Cross                                 | 506985  | 358056   | Medieval      | Grade II* Listed Buildings | High       |
| 1064300/ MLI86803     | 97-103, Main Street                                      | 507565  | 358061   | Post-Medieval | Grade II Listed Building   | Medium     |
| 1064301/ MLI86805     | High House   | 507012  | 357976   | Post-Medieval | Grade II Listed Building   | Medium     |
| 1064302               | Archway 20 Metres South Of The Vicarage                  | 506833  | 358119   | Post-Medieval | Grade II Listed Building   | Medium     |
| 1064303               | Clifton House  | 512088  | 358366   | Post-Medieval | Grade II Listed Building   | Medium     |
| 1064304               | Stable Block With Attached Cottage At Thorpe Tilney Hall | 511550  | 357662   | Post-Medieval | Grade II Listed Building   | Medium     |
| 1064305               | K6 Telephone Kiosk                                       | 512040  | 358519   | Modern        | Grade II Listed Building   | Medium     |
| 1147458               | Church Of St Peter                                       | 498649  | 357843   | Medieval      | Grade I Listed Building    | High       |
| 1147477               | Clint House, And Clint Cottage                           | 498842  | 357483   | Post-Medieval | Grade II Listed Building   | Medium     |
| 1147517               | 20, High Street  | 498821  | 357771   | Post-Medieval | Grade II Listed Building   | Medium     |
| 1147527               | The Bakery   | 498836  | 357675   | Post-Medieval | Grade II Listed Building   | Medium     |
| 1147533               | King's Head  | 498843  | 357786   | Post-Medieval | Grade II Listed Building   | Medium     |
| 1147537               | The Lion And Royal Public House                          | 498865  | 357660   | Post-Medieval | Grade II Listed Building   | Medium     |
| 1147557               | Tana Cottage   | 498877  | 357511   | Post-Medieval | Grade II Listed Building   | Medium     |
| 1147619               | Trevella   | 496620  | 354107   | Post-Medieval | Grade II Listed Building   | Medium     |
| 1147625               | Barn At Greengates                                       | 496621  | 354178   | Post-Medieval | Grade II Listed Building   | Medium     |
| 1147631               | Welbourn Farmhouse                                       | 496834  | 354461   | Post-Medieval | Grade II Listed Building   | Medium     |
| 1147649               | The Cottage  | 498059  | 356629   | Post-Medieval | Grade II Listed Building   | Medium     |

| HER / Designation ref | Name   | Easting | Northing | Period        | Status                     | Importance |
|-----------------------|--|---------|----------|---------------|----------------------------|------------|
| 1147665               | Wellingore Mill  | 498439  | 357043   | Post-Medieval | Grade II Listed Building   | Medium     |
| 1147669               | Barn At Home Farm                                      | 498188  | 356560   | Post-Medieval | Grade II Listed Building   | Medium     |
| 1147678               | Cottage To North Of The Annexe                         | 498241  | 356672   | Post-Medieval | Grade II Listed Building   | Medium     |
| 1147685               | The Old Workhouse Cottages And Attached Outbuilding    | 498610  | 356567   | Post-Medieval | Grade II Listed Building   | Medium     |
| 1147748               | Wellingore Hall And Attached Rc Church Of St Augustine | 498312  | 356533   | Post-Medieval | Grade II* Listed Building  | High       |
| 1147759               | The Garth  | 498437  | 356576   | Post-Medieval | Grade II Listed Building   | Medium     |
| 1147775               | Saddlers Cottage                                       | 498304  | 356682   | Post-Medieval | Grade II Listed Building   | Medium     |
| 1147781               | The Marquis Of Granby                                  | 498348  | 356692   | Post-Medieval | Grade II Listed Building   | Medium     |
| 1147800               | Rovistan House   | 498213  | 356728   | Post-Medieval | Grade II Listed Building   | Medium     |
| 1147811               | Goat Cottage   | 498071  | 356727   | Post-Medieval | Grade II Listed Building   | Medium     |
| 1165640               | Church Of St Wilfred                                   | 507017  | 361288   | Medieval      | Grade II* Listed Buildings | High       |
| 1165689/ MLI82525     | 29, Drury Street                                       | 507155  | 361302   | Post-Medieval | Grade II Listed Building   | Medium     |
| 1165707/ MLI82530     | Pair Of Cottages To Rear Of No 8                       | 506824  | 361565   | Post-Medieval | Grade II Listed Building   | Medium     |
| 1165828               | 18-21, Main Road                                       | 505798  | 364446   | Post-Medieval | Grade II Listed Building   | Medium     |
| 1165852               | Lodge In Grounds Of Nocton Hall                        | 506026  | 364458   | Post-Medieval | Grade II Listed Building   | Medium     |
| 1166117               | Ryland Grange Farmhouse                                | 498134  | 350795   | Post-Medieval | Grade II Listed Building   | Medium     |
| 1205442/ MLI82685     | Lychgate To St Oswald's Church                         | 506818  | 359985   | Post-Medieval | Grade II Listed Building   | Medium     |
| 1205446/ MLI97260     | Stable Block At Blankney Hall                          | 506852  | 359979   | Post-Medieval | Grade II Listed Building   | Medium     |
| 1205456/ MLI82688     | Post Office And Attached Cottage                       | 506779  | 360222   | Post-Medieval | Grade II Listed Building   | Medium     |
| 1205464/ MLI82741     | Pair Of Cottages To South Of Village Hall              | 506770  | 360263   | Post-Medieval | Grade II Listed Building   | Medium     |
| 1205469/ MLI82693     | Kingfisher Cottage                                     | 506756  | 360196   | Post-Medieval | Grade II Listed Building   | Medium     |
| 1205477/ MLI82747     | Cosi-Cot And Attached Cottage                          | 506743  | 360244   | Post-Medieval | Grade II Listed Building   | Medium     |

| HER / Designation ref | Name  | Easting | Northing | Period        | Status                     | Importance |
|-----------------------|---|---------|----------|---------------|----------------------------|------------|
| 1205493               | Holy Trinity Church                                   | 512121  | 359978   | Post-Medieval | Grade II Listed Building   | Medium     |
| 1205500               | The Manor House                                       | 511954  | 359859   | Post-Medieval | Grade II Listed Building   | Medium     |
| 1205514               | Barn To West Of Manor House Farmyard                  | 512054  | 359892   | Post-Medieval | Grade II Listed Building   | Medium     |
| 1205521               | The Old School  | 508365  | 356444   | Post-Medieval | Grade II Listed Building   | Medium     |
| 1205530/ MLI86786     | Beckside Farmhouse And Attached Outbuilding           | 506685  | 357998   | Post-Medieval | Grade II Listed Building   | Medium     |
| 1205538/ MLI86789     | Cottage To West Of Kirkby Green Mill                  | 508378  | 357642   | Post-Medieval | Grade II Listed Building   | Medium     |
| 1205554/ MLI86794     | Village Farmhouse And Number 5                        | 506780  | 358028   | Post-Medieval | Grade II Listed Building   | Medium     |
| 1205570/ MLI86802     | 47, Main Street                                       | 507168  | 358104   | Post-Medieval | Grade II Listed Building   | Medium     |
| 1205586               | Church Of St Andrew                                   | 512170  | 358242   | Medieval      | Grade II* Listed Buildings | High       |
| 1205610               | Thorpe Tilney Hall                                    | 511543  | 357622   | Post-Medieval | Grade II Listed Building   | Medium     |
| 1241051               | K6 Telephone Kiosk On The Village Green               | 496641  | 353917   | Modern        | Grade II Listed Building   | Medium     |
| 1247059               | K6 Opposite The Lion And Royal Public House           | 498849  | 357647   | Modern        | Grade II Listed Building   | Medium     |
| 1254076/ MLI88374     | The Round House                                       | 506484  | 353582   | Post-Medieval | Grade II Listed Building   | Medium     |
| 1254077/ MLI88375     | Gatepiers 20 Metres West Of Church Of St Mary         | 506416  | 353764   | Post-Medieval | Grade II Listed Building   | Medium     |
| 1254078/ MLI88372     | Stable Block At Bloxholm Hall                         | 506382  | 353934   | Post-Medieval | Grade II Listed Building   | Medium     |
| 1254079               | College Hall At Royal Air Force Cranwell              | 499973  | 349919   | Modern        | Grade II* Listed Buildings | High       |
| 1254080               | Gates And Gate Lodges To College Hall At Raf Cranwell | 500003  | 349685   | Modern        | Grade II Listed Building   | Medium     |
| 1254081               | Pair Of Outbuildings To Rear Of Nos 17-23             | 503100  | 349996   | Post-Medieval | Grade II Listed Building   | Medium     |
| 1254082               | Village Cross   | 503230  | 349937   | Medieval      | Grade II Listed Building   | Medium     |
| 1254083               | Hall Farmhouse  | 503324  | 349882   | Post-Medieval | Grade II Listed Building   | Medium     |



| HER / Designation ref | Name  | Easting | Northing | Period        | Status                   | Importance |
|-----------------------|---|---------|----------|---------------|--------------------------|------------|
| 1254084               | Village Cross   | 508142  | 354777   | Medieval      | Grade II Listed Building | Medium     |
| 1254085               | Church Of St James And St John                        | 507621  | 353375   | Medieval      | Grade I Listed Buildings | High       |
| 1254111               | Bloxholm Hall Farmhouse                               | 506369  | 353857   | Post-Medieval | Grade II Listed Building | Medium     |
| 1254135/ MLI83172     | Church Of All Saints                                  | 504526  | 352418   | Post-Medieval | Grade II Listed Building | Medium     |
| 1254155/ MLI89249     | 17-23, North Road                                     | 503119  | 350028   | Post-Medieval | Grade II Listed Building | Medium     |
| 1254166/ MLI80352     | Church Of St Andrew                                   | 503277  | 349975   | Medieval      | Grade I Listed Buildings | High       |
| 1254173               | Beck House  | 508230  | 354743   | Post-Medieval | Grade II Listed Building | Medium     |
| 1254176               | Church Of St Thomas A Becket                          | 508049  | 354815   | Medieval      | Grade I Listed Buildings | High       |
| 1254194/ MLI88211     | Village Lock Up                                       | 508028  | 354778   | Post-Medieval | Grade II Listed Building | Medium     |
| 1254201               | Dorrington House                                      | 507773  | 352924   | Post-Medieval | Grade II Listed Building | Medium     |
| 1254203               | Gates To Dorrington House                             | 507775  | 352906   | Post-Medieval | Grade II Listed Building | Medium     |
| 1254204               | Cross 3 Metres South West Of No 73                    | 508178  | 352894   | Medieval      | Grade II Listed Building | Medium     |
| 1254205               | Hall Farmhouse  | 505616  | 348556   | Post-Medieval | Grade II Listed Building | Medium     |
| 1254206               | Milepost 3 Metres South Of Hall Farmhouse             | 505633  | 348544   | Post-Medieval | Grade II Listed Building | Medium     |
| 1254207               | Leasingham Hall                                       | 505659  | 348381   | Post-Medieval | Grade II Listed Building | Medium     |
| 1254208               | The Old Rectory                                       | 505686  | 347954   | Post-Medieval | Grade II Listed Building | Medium     |
| 1254209               | Obelisk 4 Metres South East Of Number 4, Rookery Lane | 505627  | 348280   | Post-Medieval | Grade II Listed Building | Medium     |
| 1254210               | Wellhead 10 Metres North Of Rookery Cottage           | 505551  | 348317   | Post-Medieval | Grade II Listed Building | Medium     |
| 1254211               | Dovecote, 15 Metres North West Of Roxholm Hall        | 505255  | 350587   | Post-Medieval | Grade II Listed Building | Medium     |
| 1254212               | The Close   | 508231  | 351068   | Post-Medieval | Grade II Listed Building | Medium     |
| 1254265               | Wellhead To Rear Of No 18                             | 505858  | 348401   | Post-Medieval | Grade II Listed Building | Medium     |
| 1254324               | Holme Farmhouse                                       | 508529  | 350882   | Post-Medieval | Grade II Listed Building | Medium     |

| HER / Designation ref | Name   | Easting | Northing | Period        | Status                    | Importance |
|-----------------------|--|---------|----------|---------------|---------------------------|------------|
| 1254325               | 2, Manor Street  | 508287  | 351096   | Post-Medieval | Grade II Listed Building  | Medium     |
| 1254326               | Brook Farmhouse  | 508079  | 351165   | Post-Medieval | Grade II Listed Building  | Medium     |
| 1254327               | Jr Scott's Almshouses                                  | 508790  | 350629   | Modern        | Grade II Listed Building  | Medium     |
| 1254328               | Church Tower To The North Of Temple Farmhouse          | 500851  | 353709   | Medieval      | Grade I Listed Building   | High       |
| 1254329/ MLI86675     | Thompson's Bottom Farmhouse                            | 501760  | 355011   | Post-Medieval | Grade II Listed Building  | Medium     |
| 1254407/ MLI94175     | Stables And Coach House At Thompson's Bottom Farmhouse | 501737  | 355031   | Post-Medieval | Grade II Listed Building  | Medium     |
| 1254408               | Pigeoncote To Rear Of No 7                             | 508192  | 351095   | Post-Medieval | Grade II Listed Building  | Medium     |
| 1261162/ MLI82687     | K6 Telephone Kiosk To East Of Blankney School          | 506793  | 360206   | Modern        | Grade II Listed Building  | Medium     |
| 1261333               | 1, Pinfold Lane  | 508181  | 351209   | Post-Medieval | Grade II Listed Building  | Medium     |
| 1261356               | 6 And 8, Jubilee Street                                | 508411  | 351014   | Post-Medieval | Grade II Listed Building  | Medium     |
| 1261357               | 14 And 16, Manor Street                                | 508109  | 351167   | Post-Medieval | Grade II Listed Building  | Medium     |
| 1261358               | White House Farmhouse                                  | 508650  | 351063   | Post-Medieval | Grade II Listed Building  | Medium     |
| 1261359/ MLI86674     | Temple Farmhouse                                       | 500857  | 353679   | Post-Medieval | Grade II Listed Building  | Medium     |
| 1261367               | Horse Monument 10 Metres North West Of April Cottage   | 505612  | 348344   | Post-Medieval | Grade II Listed Building  | Medium     |
| 1261371               | The Manor  | 505726  | 348348   | Post-Medieval | Grade II* Listed Building | High       |
| 1261375               | Church Of All Saints                                   | 508257  | 351080   | Medieval      | Grade I Listed Building   | High       |
| 1261411               | Kew Cottage  | 507931  | 352917   | Post-Medieval | Grade II Listed Building  | Medium     |
| 1261412               | The Priory   | 508378  | 352971   | Post-Medieval | Grade II Listed Building  | Medium     |
| 1261413               | Church Of St Andrew                                    | 505659  | 348553   | Medieval      | Grade I Listed Building   | High       |
| 1261414               | The Old House  | 505545  | 348660   | Post-Medieval | Grade II Listed Building  | Medium     |
| 1261415               | Homeleigh & Llanberis                                  | 505778  | 348428   | Post-Medieval | Grade II Listed Building  | Medium     |
| 1261461/ MLI83173     | Brauncewell Lodge                                      | 501313  | 352020   | Post-Medieval | Grade II Listed Building  | Medium     |

| HER / Designation ref | Name  | Easting | Northing | Period        | Status                    | Importance |
|-----------------------|---|---------|----------|---------------|---------------------------|------------|
| 1261470/ MLI88317     | Icehouse 20 Metres North Of Ashby Hall, Stable Block    | 505268  | 355391   | Post-Medieval | Grade II Listed Building  | Medium     |
| 1261473/ MLI84486     | Church Of St Mary                                       | 506460  | 353776   | Medieval      | Grade I Listed Building   | High       |
| 1261474/ MLI60278     | Manor Farmhouse   | 508150  | 355203   | Post-Medieval | Grade II Listed Building  | Medium     |
| 1280624               | School House  | 512062  | 358493   | Post-Medieval | Grade II Listed Building  | Medium     |
| 1280630               | Orangery And Attached Garden Wall At Thorpe Tilney Hall | 511684  | 357654   | Post-Medieval | Grade II Listed Building  | Medium     |
| 1280640/ MLI86796     | 25 And 27, Main Street                                  | 506928  | 358023   | Post-Medieval | Grade II Listed Building  | Medium     |
| 1280648/ MLI86804     | The Royal Oak   | 506777  | 357974   | Post-Medieval | Grade II Listed Building  | Medium     |
| 1280651/ MLI86806     | Gresham   | 507116  | 358025   | Post-Medieval | Grade II Listed Building  | Medium     |
| 1280659/ MLI86981     | Rowston Manor   | 508356  | 356408   | Post-Medieval | Grade II* Listed Building | High       |
| 1280661/ MLI86780     | Farmyard To North Of The Firs                           | 506616  | 358392   | Post-Medieval | Grade II Listed Building  | Medium     |
| 1280667/ MLI86788     | Kirkby Green Millhouse                                  | 508393  | 357651   | Post-Medieval | Grade II Listed Building  | Medium     |
| 1280676/ MLI84621     | Scopwick Mill   | 505818  | 357613   | Post-Medieval | Grade II Listed Building  | Medium     |
| 1280682/ MLI82695     | Range Of Farmbuildings To South Of Home Farm House      | 506735  | 360275   | Post-Medieval | Grade II Listed Building  | Medium     |
| 1280685/ MLI82758     | Village Farmhouse And Attached Railings                 | 506992  | 360285   | Post-Medieval | Grade II Listed Building  | Medium     |
| 1280733               | Green Man Farmhouse                                     | 501703  | 359136   | Post-Medieval | Grade II Listed Building  | Medium     |
| 1307159/ MLI84507     | Church Of St Hybald                                     | 505510  | 354754   | Medieval      | Grade II* Listed Building | High       |
| 1308375               | Sundial 3 Metres East Of The Close                      | 498356  | 356619   | Post-Medieval | Grade II Listed Building  | Medium     |
| 1308381               | Double Oxer   | 498408  | 356643   | Post-Medieval | Grade II Listed Building  | Medium     |
| 1308383               | The Den   | 498508  | 356597   | Post-Medieval | Grade II Listed Building  | Medium     |
| 1308386               | Doughty's Cottage                                       | 498060  | 356575   | Post-Medieval | Grade II Listed Building  | Medium     |
| 1308424               | Church Of All Saints                                    | 498222  | 356538   | Medieval      | Grade I Listed Building   | High       |
| 1308462               | Stable To Rear Of Greystone Cottage                     | 496684  | 353817   | Post-Medieval | Grade II Listed Building  | Medium     |

| HER / Designation ref | Name   | Easting | Northing | Period        | Status                   | Importance |
|-----------------------|--|---------|----------|---------------|--------------------------|------------|
| 1308493               | 2, High Street                                     | 498804  | 357935   | Post-Medieval | Grade II Listed Building | Medium     |
| 1317180               | Market Cross                                       | 506904  | 361412   | Medieval      | Grade II Listed Building | Medium     |
| 1317189/ MLI82531     | 38, High Street                                    | 506969  | 361359   | Post-Medieval | Grade II Listed Building | Medium     |
| 1317194/ MLI82533     | 56, High Street                                    | 507103  | 361409   | Post-Medieval | Grade II Listed Building | Medium     |
| 1317224               | The Old Vicarage                                   | 506257  | 362998   | Post-Medieval | Grade II Listed Building | Medium     |
| 1317250               | 6,7, Lincoln Road                                  | 506307  | 362888   | Post-Medieval | Grade II Listed Building | Medium     |
| 1317253               | Blue House   | 506449  | 363029   | Post-Medieval | Grade II Listed Building | Medium     |
| 1359357               | Carr Dyke Farmhouse And Attached Outbuilding       | 511984  | 361409   | Post-Medieval | Grade II Listed Building | Medium     |
| 1359358/ MLI94198     | Gates To Blankney Hall                             | 506777  | 360138   | Post-Medieval | Grade II Listed Building | Medium     |
| 1359359/ MLI82689     | Winfred And Attached Cottage                       | 506775  | 360243   | Post-Medieval | Grade II Listed Building | Medium     |
| 1359360/ MLI82746     | Blackney Golf Clubhouse And Attached Cottage       | 506746  | 360217   | Post-Medieval | Grade II Listed Building | Medium     |
| 1359361/ MLI82757     | Home Farmhouse                                     | 506732  | 360288   | Post-Medieval | Grade II Listed Building | Medium     |
| 1359362               | Coach House And Stable To North Of The Manor House | 511952  | 359876   | Post-Medieval | Grade II Listed Building | Medium     |
| 1359364/ MLI60399     | The Village Cross                                  | 508408  | 356310   | Medieval      | Grade II Listed Building | Medium     |
| 1359365/ MLI86784     | Church Of The Holy Cross                           | 508501  | 357780   | Post-Medieval | Grade II Listed Building | Medium     |
| 1359366               | The Manor House                                    | 508419  | 357774   | Post-Medieval | Grade II Listed Building | Medium     |
| 1359367               | The Old School                                     | 512057  | 358504   | Post-Medieval | Grade II Listed Building | Medium     |
| 1359368/ MLI82843     | Evans Farmhouse                                    | 511160  | 357928   | Post-Medieval | Grade II Listed Building | Medium     |
| 1359369               | 2, West Street                                     | 512032  | 358522   | Post-Medieval | Grade II Listed Building | Medium     |
| 1360510               | Southview  | 498407  | 359234   | Post-Medieval | Grade II Listed Building | Medium     |
| 1360512               | Brankley House                                     | 498302  | 359355   | Post-Medieval | Grade II Listed Building | Medium     |
| 1360513               | The Pinfold  | 498406  | 359212   | Post-Medieval | Grade II Listed Building | Medium     |

| HER / Designation ref | Name                                   | Easting | Northing | Period        | Status                    | Importance |
|-----------------------|--|---------|----------|---------------|---------------------------|------------|
| 1360534/ MLI82527     | War Memorial                           | 506910  | 361427   | Modern        | Grade II Listed Building  | Medium     |
| 1360535/ MLI82529     | Nook House And No 36                   | 506882  | 361416   | Post-Medieval | Grade II Listed Building  | Medium     |
| 1360536/ MLI82536     | Pitts Farmhouse                        | 507099  | 361515   | Post-Medieval | Grade II Listed Building  | Medium     |
| 1360542               | 10, Church Lane                        | 498736  | 357835   | Post-Medieval | Grade II Listed Building  | Medium     |
| 1360543               | 3, East Road                           | 498881  | 357821   | Post-Medieval | Grade II Listed Building  | Medium     |
| 1360544               | Stonyhurst                             | 498822  | 357699   | Post-Medieval | Grade II Listed Building  | Medium     |
| 1360545               | 51, High Street                        | 498858  | 357684   | Post-Medieval | Grade II Listed Building  | Medium     |
| 1360546               | Dail House                             | 498779  | 357961   | Post-Medieval | Grade II Listed Building  | Medium     |
| 1360557               | Windmill                               | 506359  | 361243   | Post-Medieval | Grade II Listed Building  | Medium     |
| 1360558               | Manor House                            | 505883  | 364234   | Post-Medieval | Grade II Listed Building  | Medium     |
| 1360559               | Nocton School And School Masters House | 505989  | 364200   | Post-Medieval | Grade II Listed Building  | Medium     |
| 1360561               | Nocton Hall                            | 506158  | 364343   | Post-Medieval | Grade II Listed Building  | Medium     |
| 1360567               | Welbourn Manor                         | 496637  | 353982   | Post-Medieval | Grade II* Listed Building | High       |
| 1360568               | Wheelwright Cottage                    | 496728  | 354176   | Post-Medieval | Grade II Listed Building  | Medium     |
| 1360570               | Hunt House                             | 496617  | 353896   | Post-Medieval | Grade II Listed Building  | Medium     |
| 1360571               | Greystone Cottage                      | 496669  | 353841   | Post-Medieval | Grade II Listed Building  | Medium     |
| 1360572               | Gates And Wall To Wellingore Hall      | 498304  | 356582   | Post-Medieval | Grade II Listed Building  | Medium     |
| 1360573               | The Close                              | 498349  | 356626   | Post-Medieval | Grade II Listed Building  | Medium     |
| 1360574               | Corner House                           | 498264  | 356684   | Post-Medieval | Grade II Listed Building  | Medium     |
| 1360575               | The Old Mill House                     | 498276  | 356698   | Post-Medieval | Grade II Listed Building  | Medium     |
| 1360576               | Greystones                             | 498229  | 356731   | Post-Medieval | Grade II Listed Building  | Medium     |
| 1360596               | The Lodge                              | 498054  | 356702   | Post-Medieval | Grade II Listed Building  | Medium     |
| 1360597               | Barn In Theaker's Yard                 | 498023  | 356677   | Post-Medieval | Grade II Listed Building  | Medium     |
| 1360598/ MLI88322     | 2 And 4, Main Street                   | 505781  | 354951   | Post-Medieval | Grade II Listed Building  | Medium     |

| HER / Designation ref | Name   | Easting | Northing | Period        | Status                        | Importance |
|-----------------------|--|---------|----------|---------------|-------------------------------|------------|
| 1360599               | 26 And 28, Main Street   | 505584  | 354999   | Post-Medieval | Grade II Listed Building      | Medium     |
| 1360600/ MLI88315     | Stable Block To The North Of Ashby Hall  | 505271  | 355349   | Post-Medieval | Grade II Listed Building      | Medium     |
| 1391598               | Building 16 (lot Headquarters)   | 500039  | 349456   | Modern        | Grade II Listed Building      | Medium     |
| 1391599               | Building 259 (Station Headquarters)  | 500253  | 349559   | Modern        | Grade II Listed Building      | Medium     |
| 1391601               | Building 279 (York House)  | 500384  | 349488   | Modern        | Grade II Listed Building      | Medium     |
| 1391705/ MLI125294    | War Memorial In The Churchyard Of Holy Cross Church                                    | 506990  | 358037   | Modern        | Grade II Listed Building      | Medium     |
| 1406722               | Wellingore Garage  | 498386  | 356853   | Modern        | Grade II Listed Building      | Medium     |
| 1412651/ MLI88210     | K6 Telephone Kiosk   | 508042  | 354778   | Modern        | Grade II Listed Building      | Medium     |
| 1413991/ MLI99395     | Blankney Signal Box  | 507762  | 361373   | Modern        | Grade II Listed Building      | Medium     |
| 1439202               | Martin War Memorial  | 512112  | 359952   | Modern        | Grade II Listed Building      | Medium     |
| 1455118               | Walcott War Memorial   | 513069  | 356596   | Modern        | Grade II Listed Building      | Medium     |
| 1483205               | Walled Garden, Gate Piers And Attached Gardeners' Stores To The South Of Bloxholm Hall | 506330  | 353562   | Post-Medieval | Grade II Listed Building      | Medium     |
| MLI60266              | Cropmark of possible moated site or farmstead, Ashby Lodge, Ashby de la Launde         | 502896  | 355381   | Medieval      | Non-Designated Heritage Asset | Low        |
| MLI60282              | Hall Garth, Metheringham   | 507278  | 361312   | Medieval      | Non-Designated Heritage Asset | Low        |
| MLI60299              | Earthwork complex - probable manorial fishponds, decoy and drainage, Rowston           | 507921  | 356290   | Post-Medieval | Non-Designated Heritage Asset | Low        |
| MLI60306              | Medieval Laver Jug Spout, Rowston  | 509020  | 356290   | Medieval      | Non-Designated Heritage Asset | Low        |
| MLI60309              | Possible site of a decoy pond near Kirkby Green  | 508974  | 357371   | Post-Medieval | Non-Designated Heritage Asset | Low        |
| MLI60322              | Barrow cemetery cropmark remains, west of Brauncewell                                  | 504192  | 352223   | Bronze Age    | Non-Designated Heritage Asset | Low        |

| HER / Designation ref | Name  | Easting | Northing | Period         | Status                        | Importance |
|-----------------------|---|---------|----------|----------------|-------------------------------|------------|
| MLI60353              | Site of a possible Romano-British villa, Ashby de la Launde                     | 505782  | 355160   | Roman          | Non-Designated Heritage Asset | Low        |
| MLI60354              | Site of a possible Romano-British villa, Ashby de la Launde                     | 505677  | 354612   | Roman          | Non-Designated Heritage Asset | Low        |
| MLI60360              | Possible Romano-British villa site, Sheffield House Farm, Rowston               | 506750  | 356180   | Roman          | Non-Designated Heritage Asset | Low        |
| MLI60391              | Anglo-Saxon predecessor to St Andrew's church, Cranwell                         | 503277  | 349975   | Early Medieval | Non-Designated Heritage Asset | Low        |
| MLI60410              | Remains of late Anglo-Saxon Grave Cover, Church of St. Clement, Rowston         | 508400  | 356400   | Early Medieval | Non-Designated Heritage Asset | Low        |
| MLI60431              | Long Wood, Blankney   | 505962  | 359339   | Medieval       | Non-Designated Heritage Asset | Low        |
| MLI60480              | Two Romano-British pottery sherds, RAF Digby, Ashby de la Launde                | 504805  | 356405   | Roman          | Non-Designated Heritage Asset | Low        |
| MLI60481              | Two early Neolithic flint blades found on land at RAF Digby, Ashby de la Launde | 504805  | 356405   | Neolithic      | Non-Designated Heritage Asset | Low        |
| MLI60482              | Early Anglo-Saxon pottery sherd found at RAF Digby, Ashby de la Launde          | 504805  | 356405   | Early Medieval | Non-Designated Heritage Asset | Low        |
| MLI60505              | Possible palaeolithic implement, Ashby de la Launde and Bloxholm                | 505220  | 352730   | Palaeolithic   | Non-Designated Heritage Asset | Low        |
| MLI60508              | Palaeolithic handaxe, north of Kirkby Green, Scopwick                           | 508402  | 358502   | Palaeolithic   | Non-Designated Heritage Asset | Low        |
| MLI60536              | Undated features recorded at RAF Digby, Ashby de la Launde                      | 504849  | 356433   | Undated        | Non-Designated Heritage Asset | Low        |
| MLI60568              | Ridge and furrow on land at RAF Digby, Cuckoo Lane, Ashby de la Launde          | 504790  | 356409   | Medieval       | Non-Designated Heritage Asset | Low        |
| MLI60606              | Water Tower, Scopwick   | 506491  | 358502   | Modern         | Non-Designated Heritage Asset | Low        |
| MLI60621              | RAF Digby   | 504297  | 357015   | Modern         | Non-Designated Heritage Asset | Low        |

| HER / Designation ref | Name   | Easting | Northing | Period     | Status                        | Importance |
|-----------------------|--|---------|----------|------------|-------------------------------|------------|
| MLI60698              | Medieval coin and post medieval jetton found, west of Digby                      | 507850  | 354740   | Medieval   | Non-Designated Heritage Asset | Low        |
| MLI60706              | Car Dyke in Lincolnshire   | 509327  | 362365   | Roman      | Non-Designated Heritage Asset | Low        |
| MLI60743              | Romano-British artefact scatter, Ashby de la Launde and Bloxholm                 | 504890  | 354417   | Roman      | Non-Designated Heritage Asset | Low        |
| MLI60744              | Bronze Age socketed axe, Metheringham Barff                                      | 508510  | 362400   | Bronze Age | Non-Designated Heritage Asset | Low        |
| MLI60754              | Pre-Enclosure Field Boundary, Scopwick   | 507922  | 358070   | Medieval   | Non-Designated Heritage Asset | Low        |
| MLI60759              | Late Neolithic polished stone axehead, Ashby de la Launde and Bloxholm           | 501870  | 355600   | Neolithic  | Non-Designated Heritage Asset | Low        |
| MLI60764              | Romano-British artefact scatter, south of railway station                        | 508002  | 361012   | Roman      | Non-Designated Heritage Asset | Low        |
| MLI60813              | Roman road, continuation of Mareham Lane, north of Sleaford, along Bloxholm Lane | 504583  | 357408   | Roman      | Non-Designated Heritage Asset | Low        |
| MLI60841              | Possible building remains, north of Blankney                                     | 506730  | 360551   | Undated    | Non-Designated Heritage Asset | Low        |
| MLI60842              | Possible causeway, north of Blankney   | 506753  | 360613   | Undated    | Non-Designated Heritage Asset | Low        |
| MLI60843              | High quality Roman pottery from a field north of Blankney                        | 506801  | 360600   | Roman      | Non-Designated Heritage Asset | Low        |
| MLI60844              | Roman material, north of Blankney  | 507000  | 360800   | Roman      | Non-Designated Heritage Asset | Low        |
| MLI60845              | Bronze Age pottery, west of All Saints Church                                    | 503497  | 352402   | Bronze Age | Non-Designated Heritage Asset | Low        |
| MLI60846              | Romano-British pottery, west of All Saints Church                                | 503497  | 352402   | Roman      | Non-Designated Heritage Asset | Low        |
| MLI60847              | Medieval pottery, west of All Saints Church                                      | 503498  | 352402   | Medieval   | Non-Designated Heritage Asset | Low        |



| HER /<br>Designation ref | Name   | Easting | Northing | Period         | Status                        | Importance |
|--------------------------|--|---------|----------|----------------|-------------------------------|------------|
| MLI60848                 | Romano-British pottery, east of Dunsby Pit Plantation          | 503902  | 352097   | Roman          | Non-Designated Heritage Asset | Low        |
| MLI60849                 | Medieval pottery, east of Dunsby Pit Plantation                | 503900  | 352097   | Medieval       | Non-Designated Heritage Asset | Low        |
| MLI60851                 | Anglo-Saxon pottery from south of barrow cemetery              | 504105  | 352099   | Early Medieval | Non-Designated Heritage Asset | Low        |
| MLI60852                 | Romano-British pottery, west of Brauncewell                    | 504264  | 352148   | Roman          | Non-Designated Heritage Asset | Low        |
| MLI60854                 | Roman finds, west of All Saints Church, Brauncewell            | 504451  | 352319   | Roman          | Non-Designated Heritage Asset | Low        |
| MLI60855                 | Medieval fastening from west of All Saints Church              | 504130  | 352240   | Medieval       | Non-Designated Heritage Asset | Low        |
| MLI60856                 | Undated finds, west of All Saints Church                       | 504430  | 352380   | Undated        | Non-Designated Heritage Asset | Low        |
| MLI60857                 | Roman pottery scatter, to the west of All Saints Church        | 504123  | 352360   | Roman          | Non-Designated Heritage Asset | Low        |
| MLI60858                 | Medieval pottery west of All Saints Church                     | 504121  | 352360   | Medieval       | Non-Designated Heritage Asset | Low        |
| MLI60859                 | Medieval token west of All Saints Church                       | 504340  | 352410   | Medieval       | Non-Designated Heritage Asset | Low        |
| MLI60860                 | Norman brooch from east of Brauncewell                         | 504990  | 352640   | Medieval       | Non-Designated Heritage Asset | Low        |
| MLI60861                 | Two Romano-British coins, east of Brauncewell medieval village | 505010  | 352770   | Roman          | Non-Designated Heritage Asset | Low        |
| MLI60918                 | Medieval grange, known as Huberdheythe, Scopwick               | 504319  | 358138   | Medieval       | Non-Designated Heritage Asset | Low        |
| MLI60923                 | Possible building foundations, Metheringham Heath              | 506203  | 361150   | Undated        | Non-Designated Heritage Asset | Low        |
| MLI80352                 | St Andrew's church and churchyard, Cranwell                    | 503294  | 349969   | Medieval       | Non-Designated Heritage Asset | Low        |

| HER / Designation ref | Name   | Easting | Northing | Period                 | Status                        | Importance |
|-----------------------|--|---------|----------|------------------------|-------------------------------|------------|
| MLI80364              | Sherd of medieval pot found during fieldwalking                    | 511005  | 359852   | Medieval               | Non-Designated Heritage Asset | Low        |
| MLI80365              | Two sherds of medieval pottery found during fieldwalking           | 510891  | 357650   | Medieval               | Non-Designated Heritage Asset | Low        |
| MLI80366              | Sherd of Romano-British pottery found during fieldwalking          | 510886  | 357657   | Roman                  | Non-Designated Heritage Asset | Low        |
| MLI80367              | Sherd of Romano-British pottery found during fieldwalking          | 510855  | 357720   | Roman                  | Non-Designated Heritage Asset | Low        |
| MLI80974              | Undated settlement remains, Methringham.                           | 506970  | 361282   | Undated                | Non-Designated Heritage Asset | Low        |
| MLI81837              | Linear ditch system, west of A15, Dunsby                           | 503194  | 352512   | Neolithic/Roman        | Non-Designated Heritage Asset | Low        |
| MLI81840              | Medieval/post-medieval pottery scatter, Brauncewell Quarry         | 503212  | 352127   | Medieval/Post-Medieval | Non-Designated Heritage Asset | Low        |
| MLI81841              | Flint scatter, Brauncewell Quarry                                  | 503212  | 352127   | Prehistoric            | Non-Designated Heritage Asset | Low        |
| MLI81842              | A second century Roman stone quarry, Brauncewell Quarry            | 503235  | 352025   | Roman                  | Non-Designated Heritage Asset | Low        |
| MLI81843              | A Romano-British settlement and activity, Brauncewell Quarry       | 503212  | 352127   | Roman                  | Non-Designated Heritage Asset | Low        |
| MLI81844              | Probable Iron Age quarry, Brauncewell Quarry                       | 503235  | 352025   | Iron Age               | Non-Designated Heritage Asset | Low        |
| MLI81845              | Ridge and furrow, Brauncewell Quarry                               | 503212  | 352127   | Medieval               | Non-Designated Heritage Asset | Low        |
| MLI81846              | Iron Age enclosures and quarrying activity, Brauncewell Quarry     | 503212  | 352127   | Iron Age               | Non-Designated Heritage Asset | Low        |
| MLI81847              | A probable Late Iron Age/early Roman enclosure, Brauncewell Quarry | 503265  | 352045   | Iron Age/Roman         | Non-Designated Heritage Asset | Low        |
| MLI81848              | Three Roman or earlier structures, Brauncewell Quarry              | 503265  | 352045   | Roman                  | Non-Designated Heritage Asset | Low        |

| HER / Designation ref | Name   | Easting | Northing | Period        | Status                        | Importance |
|-----------------------|--|---------|----------|---------------|-------------------------------|------------|
| MLI81849              | Undated features, Brauncewell Quarry   | 503212  | 352127   | Undated       | Non-Designated Heritage Asset | Low        |
| MLI82130              | Undated section of wall, west of St Oswald's Church                              | 506752  | 359999   | Undated       | Non-Designated Heritage Asset | Low        |
| MLI82504              | Bronze Age axe hammer found east of Metheringham                                 | 509035  | 361959   | Bronze Age    | Non-Designated Heritage Asset | Low        |
| MLI82506              | Bronze Age Cremations, Blankney  | 508900  | 360400   | Bronze Age    | Non-Designated Heritage Asset | Low        |
| MLI82510              | St Wilfrid's Church and churchyard, Church Lane                                  | 507020  | 361276   | Medieval      | Non-Designated Heritage Asset | Low        |
| MLI82511              | Brick tower windmill, Prince's Street  | 506358  | 361243   | Post-Medieval | Non-Designated Heritage Asset | Low        |
| MLI82512/ SB00855     | Vicarage, 38 Drury Street  | 507139  | 361185   | Post-Medieval | Non-Designated Heritage Asset | Low        |
| MLI82514              | Base of Romano-British grey ware jar, south of Prince's Street                   | 506600  | 361200   | Roman         | Non-Designated Heritage Asset | Low        |
| MLI82515              | Roman coin, east of Drury Street   | 507201  | 361400   | Roman         | Non-Designated Heritage Asset | Low        |
| MLI82516              | Roman coin, from south of Prince's Street  | 506500  | 361180   | Roman         | Non-Designated Heritage Asset | Low        |
| MLI82517              | Roman coin from school playing field, Metheringham                               | 506750  | 361251   | Roman         | Non-Designated Heritage Asset | Low        |
| MLI82518              | Medieval buckle from Highfield Farm  | 505520  | 360890   | Medieval      | Non-Designated Heritage Asset | Low        |
| MLI82522              | Medieval silver penny from Metheringham Fen Lane                                 | 507300  | 361601   | Medieval      | Non-Designated Heritage Asset | Low        |
| MLI82535              | Cottage to west of Stone Lodge, Metheringham Fen Lane                            | 507726  | 362064   | Post-Medieval | Non-Designated Heritage Asset | Low        |
| MLI82539              | Former Wesleyan Methodist Chapel, now Parker's Stores, High Street, Metheringham | 506834  | 361571   | Post-Medieval | Non-Designated Heritage Asset | Low        |
| MLI82540              | Site of Former Primitive Methodist Chapel, Drury Street                          | 507112  | 361345   | Post-Medieval | Non-Designated Heritage Asset | Low        |
| MLI82542              | Blankney and Metheringham railway station  | 507712  | 361404   | Post-Medieval | Non-Designated Heritage Asset | Low        |

| HER / Designation ref | Name  | Easting | Northing | Period        | Status                        | Importance |
|-----------------------|---|---------|----------|---------------|-------------------------------|------------|
| MLI82543              | Possible Bronze Age round barrow, Metheringham Barff          | 508456  | 362329   | Bronze Age    | Non-Designated Heritage Asset | Low        |
| MLI82544              | Possible Bronze Age round barrow, Metheringham Barff          | 508516  | 362316   | Bronze Age    | Non-Designated Heritage Asset | Low        |
| MLI82550              | Ridge and Furrow adjacent to Moor Lane.                       | 511213  | 360125   | Medieval      | Non-Designated Heritage Asset | Low        |
| MLI82551              | Roman enclosure/field system, adjacent to B1189               | 510816  | 359002   | Roman         | Non-Designated Heritage Asset | Low        |
| MLI82570              | Possible round barrow, Metheringham Barff                     | 508598  | 362170   | Bronze Age    | Non-Designated Heritage Asset | Low        |
| MLI82571              | Possible medieval cropmark enclosure, south of Station Road   | 507328  | 361111   | Medieval      | Non-Designated Heritage Asset | Low        |
| MLI82572              | Possible undated cropmark enclosure, Metheringham Moor        | 508572  | 361682   | Undated       | Non-Designated Heritage Asset | Low        |
| MLI82573              | Potential medieval earthwork pillow mound, Metheringham Barff | 509156  | 362190   | Medieval      | Non-Designated Heritage Asset | Low        |
| MLI82574              | Site of Metheringham mill, Metheringham Heath                 | 506141  | 360889   | Post-Medieval | Non-Designated Heritage Asset | Low        |
| MLI82575/ SB00870     | School, adjacent to the Star and Garter, High Street          | 506923  | 361367   | Post-Medieval | Non-Designated Heritage Asset | Low        |
| MLI82576              | Old quarry and limekiln, Metheringham Heath                   | 505409  | 361544   | Post-Medieval | Non-Designated Heritage Asset | Low        |
| MLI82577              | Old quarry, east of Metheringham                              | 506210  | 361272   | Post-Medieval | Non-Designated Heritage Asset | Low        |
| MLI82578              | Possible former brickyard, Metheringham Fen Lane              | 507499  | 361781   | Post-Medieval | Non-Designated Heritage Asset | Low        |
| MLI82604/ SB00824     | Wesleyan Reformer Chapel, Metheringham                        | 507096  | 361461   | Post-Medieval | Non-Designated Heritage Asset | Low        |
| MLI82634              | St Oswald's church and churchyard, Main Street                | 506814  | 360000   | Medieval      | Non-Designated Heritage Asset | Low        |
| MLI82635              | Blankney Hall   | 506888  | 360032   | Post-Medieval | Non-Designated Heritage Asset | Low        |

| HER / Designation ref | Name  | Easting | Northing | Period        | Status                        | Importance |
|-----------------------|---|---------|----------|---------------|-------------------------------|------------|
| MLI82636/ SB00161     | The Old Rectory, Long Wood Lane, south west of Blankney         | 506493  | 359781   | Post-Medieval | Non-Designated Heritage Asset | Low        |
| MLI82639              | Roman material in a field south of Catton's Holt                | 508401  | 360200   | Roman         | Non-Designated Heritage Asset | Low        |
| MLI82645              | Polished axe and second fragmentary axe, west of the B1189      | 509905  | 360408   | Neolithic     | Non-Designated Heritage Asset | Low        |
| MLI82646              | Roman coin, east of Blankney                                    | 506921  | 360271   | Roman         | Non-Designated Heritage Asset | Low        |
| MLI82647              | Part of a fifteenth century tombstone, reused as building stone | 507150  | 360371   | Medieval      | Non-Designated Heritage Asset | Low        |
| MLI82650              | Brass jetton found south of Blankney Hall                       | 507016  | 359633   | Medieval      | Non-Designated Heritage Asset | Low        |
| MLI82653              | Roman coin from near Brickyard Farm                             | 508700  | 360200   | Roman         | Non-Designated Heritage Asset | Low        |
| MLI82663              | RAF Metheringham  | 510546  | 361023   | Modern        | Non-Designated Heritage Asset | Low        |
| MLI82678              | Blankney brickyard, Brickyard Farm                              | 508799  | 360302   | Post-Medieval | Non-Designated Heritage Asset | Low        |
| MLI82679              | Neolithic arrowhead from Metheringham Moor                      | 508200  | 361397   | Neolithic     | Non-Designated Heritage Asset | Low        |
| MLI82681              | Possible net sinker from field adjacent to railway line         | 507902  | 360699   | Undated       | Non-Designated Heritage Asset | Low        |
| MLI82684              | Prehistoric lithic tools from south of railway station          | 507999  | 361098   | Prehistoric   | Non-Designated Heritage Asset | Low        |
| MLI82696              | Kennel House, Kennel Lane                                       | 507144  | 360366   | Post-Medieval | Non-Designated Heritage Asset | Low        |
| MLI82698              | Prehistoric cropmark enclosure, south of Moor Lane              | 508741  | 361469   | Prehistoric   | Non-Designated Heritage Asset | Low        |
| MLI82731              | Prehistoric cropmark boundary ditch, Blankney Park              | 505697  | 359804   | Prehistoric   | Non-Designated Heritage Asset | Low        |
| MLI82732              | Undated cropmark field boundaries, south of railway line        | 507946  | 360759   | Undated       | Non-Designated Heritage Asset | Low        |
| MLI82733              | Undated enclosure and field boundary, on both sides of road     | 507747  | 360700   | Undated       | Non-Designated Heritage Asset | Low        |

| HER /<br>Designation ref | Name   | Easting | Northing | Period         | Status                        | Importance |
|--------------------------|--|---------|----------|----------------|-------------------------------|------------|
| MLI82734                 | Prehistoric cropmarks north of road to Blankney              | 508505  | 360609   | Prehistoric    | Non-Designated Heritage Asset | Low        |
| MLI82735                 | Cropmark field boundaries, adjacent to railway line          | 508455  | 360751   | Undated        | Non-Designated Heritage Asset | Low        |
| MLI82736                 | Prehistoric cropmark enclosure, south of railway line        | 508098  | 360734   | Prehistoric    | Non-Designated Heritage Asset | Low        |
| MLI82737                 | Cropmark round barrow, north of road to Blankney             | 509060  | 360760   | Bronze Age     | Non-Designated Heritage Asset | Low        |
| MLI82738                 | Cropmark round barrow, north of road to Blankney             | 509040  | 360711   | Bronze Age     | Non-Designated Heritage Asset | Low        |
| MLI82756                 | St Thomas a Becket's church and churchyard, Digby            | 508050  | 354832   | Early Medieval | Non-Designated Heritage Asset | Low        |
| MLI82759                 | Blankney Park, Blankney                                      | 506319  | 360181   | Post-Medieval  | Non-Designated Heritage Asset | Low        |
| MLI82785                 | Quarry with lime kiln, adjacent to Long Wood, Scopwick Heath | 506128  | 359257   | Post-Medieval  | Non-Designated Heritage Asset | Low        |
| MLI82786                 | Gravel pits, south of B1189                                  | 509079  | 361473   | Post-Medieval  | Non-Designated Heritage Asset | Low        |
| MLI82809                 | Early to mid-Saxon settlement, Main Street, Kirkby Green     | 508468  | 357834   | Early Medieval | Non-Designated Heritage Asset | Low        |
| MLI82814                 | Settlement of Kirkby Green                                   | 508673  | 357827   | Early Medieval | Non-Designated Heritage Asset | Low        |
| MLI82817                 | Roman pottery and tile, Main Street, Kirkby Green            | 508500  | 357834   | Roman          | Non-Designated Heritage Asset | Low        |
| MLI82818                 | Gritstone quern fragment, Main Street, Kirkby Green          | 508520  | 357842   | Undated        | Non-Designated Heritage Asset | Low        |
| MLI82856                 | Old gravel pit east of B1189                                 | 511021  | 359233   | Post-Medieval  | Non-Designated Heritage Asset | Low        |
| MLI83160                 | Youngs Watermill, Kirkby Green, Scopwick                     | 508914  | 357995   | Post-Medieval  | Non-Designated Heritage Asset | Low        |
| MLI83174                 | Brauncewell Manor and park, Brauncewell                      | 504773  | 352463   | Post-Medieval  | Non-Designated Heritage Asset | Low        |
| MLI83175                 | Church at Dunsby St Andrew                                   | 503904  | 351323   | Medieval       | Non-Designated Heritage Asset | Low        |

| HER / Designation ref | Name  | Easting | Northing | Period        | Status                        | Importance |
|-----------------------|---|---------|----------|---------------|-------------------------------|------------|
| MLI83176              | Site of sixteenth century manor house, Dunsby St Andrew                               | 503992  | 351320   | Post-Medieval | Non-Designated Heritage Asset | Low        |
| MLI83179              | School, Dunsby Pit Plantation   | 503654  | 352081   | Post-Medieval | Non-Designated Heritage Asset | Low        |
| MLI83180              | Old stone pit, Dunsby Pit Plantation  | 503672  | 352042   | Post-Medieval | Non-Designated Heritage Asset | Low        |
| MLI83181              | Quarry, Warren Pit Plantation   | 504018  | 352867   | Post-Medieval | Non-Designated Heritage Asset | Low        |
| MLI83182              | Smithy, near Grange Farm  | 501293  | 351950   | Post-Medieval | Non-Designated Heritage Asset | Low        |
| MLI83183              | Horse gin, near Stone House Cottage   | 501317  | 351948   | Post-Medieval | Non-Designated Heritage Asset | Low        |
| MLI83184/ SB00298     | New Farm, or New Homestead Farm   | 502534  | 351559   | Post-Medieval | Non-Designated Heritage Asset | Low        |
| MLI83185              | Prehistoric cropmarks, west of Brauncewell  | 504199  | 352212   | Prehistoric   | Non-Designated Heritage Asset | Low        |
| MLI83186              | Prehistoric cropmarks, north of Dunsby Pit Plantation                                 | 503534  | 352312   | Prehistoric   | Non-Designated Heritage Asset | Low        |
| MLI83187              | Prehistoric cropmark enclosures, west of Brauncewell                                  | 503747  | 352334   | Prehistoric   | Non-Designated Heritage Asset | Low        |
| MLI83188              | Prehistoric cropmarks, near Long Plantation   | 504588  | 353193   | Prehistoric   | Non-Designated Heritage Asset | Low        |
| MLI83189              | RAF Cranwell  | 501073  | 349986   | Modern        | Non-Designated Heritage Asset | Low        |
| MLI83191              | Prehistoric cropmark boundary ditch, south of New Farm                                | 502335  | 351151   | Prehistoric   | Non-Designated Heritage Asset | Low        |
| MLI83192              | Prehistoric cropmark enclosures, south of Brauncewell                                 | 504945  | 351972   | Prehistoric   | Non-Designated Heritage Asset | Low        |
| MLI83193              | Prehistoric cropmark enclosure, south of Brauncewell                                  | 504979  | 352179   | Prehistoric   | Non-Designated Heritage Asset | Low        |
| MLI83194              | Prehistoric cropmark enclosure, north of Dale Farm                                    | 505028  | 351800   | Prehistoric   | Non-Designated Heritage Asset | Low        |
| MLI83195              | Prehistoric cropmark enclosure, west of Cottage Farm, Ashby de la Launde and Bloxholm | 505363  | 351779   | Prehistoric   | Non-Designated Heritage Asset | Low        |
| MLI83261              | Late Bronze Age socketed axehead, near Barff Farm                                     | 509800  | 361401   | Bronze Age    | Non-Designated Heritage Asset | Low        |

| HER / Designation ref | Name   | Easting | Northing | Period        | Status                        | Importance |
|-----------------------|--|---------|----------|---------------|-------------------------------|------------|
| MLI84446              | Possible mound south-west of Temple Farm, Temple Bruer with Temple High Grange | 500390  | 353305   | Post-Medieval | Non-Designated Heritage Asset | Low        |
| MLI84447              | Medieval Cropmark extractive pit, Temple Bruer with Temple High Grange         | 500644  | 353518   | Medieval      | Non-Designated Heritage Asset | Low        |
| MLI84448              | Medieval cropmark field system, Temple Bruer with Temple High Grange           | 500556  | 353231   | Medieval      | Non-Designated Heritage Asset | Low        |
| MLI84449              | Medieval settlement, possibly associated with Temple Bruer preceptory          | 501116  | 353437   | Medieval      | Non-Designated Heritage Asset | Low        |
| MLI84450              | Prehistoric cropmark boundary ditch, Temple Bruer with Temple High Grange      | 501999  | 353394   | Prehistoric   | Non-Designated Heritage Asset | Low        |
| MLI84451              | Prehistoric cropmark enclosure, Temple Bruer with Temple High Grange           | 499893  | 353503   | Prehistoric   | Non-Designated Heritage Asset | Low        |
| MLI84452              | Cropmark pit alignment, Ashby de la Launde and Bloxholm                        | 503229  | 354056   | Prehistoric   | Non-Designated Heritage Asset | Low        |
| MLI84453              | Cropmark round barrow, Ashby de la Launde and Bloxholm                         | 504089  | 353878   | Bronze Age    | Non-Designated Heritage Asset | Low        |
| MLI84454              | Prehistoric cropmark enclosure, Ashby de la Launde and Bloxholm                | 504877  | 353920   | Prehistoric   | Non-Designated Heritage Asset | Low        |
| MLI84455              | Prehistoric cropmark enclosure, Ashby de la Launde and Bloxholm                | 504952  | 353502   | Prehistoric   | Non-Designated Heritage Asset | Low        |
| MLI84456              | Prehistoric cropmark boundary ditch, Ashby de la Launde and Bloxholm           | 504595  | 353536   | Prehistoric   | Non-Designated Heritage Asset | Low        |
| MLI84457              | Late medieval cropmark crofts, Ashby de la Launde and Bloxholm                 | 504545  | 353886   | Medieval      | Non-Designated Heritage Asset | Low        |
| MLI84458              | Prehistoric cropmark settlement, Ashby de la Launde and Bloxholm               | 504928  | 354548   | Prehistoric   | Non-Designated Heritage Asset | Low        |



| HER / Designation ref | Name  | Easting | Northing | Period                | Status                        | Importance |
|-----------------------|---|---------|----------|-----------------------|-------------------------------|------------|
| MLI84460              | Prehistoric cropmark enclosure, Ashby de la Launde and Bloxholm               | 505597  | 354685   | Prehistoric           | Non-Designated Heritage Asset | Low        |
| MLI84461              | Cropmark boundaries and enclosures, Ashby de la Launde and Bloxholm           | 505100  | 354749   | Undated               | Non-Designated Heritage Asset | Low        |
| MLI84462              | Cropmark boundaries and enclosures, Ashby de la Launde and Bloxholm           | 505351  | 354438   | Undated               | Non-Designated Heritage Asset | Low        |
| MLI84464              | Three brick lined wells, Ashby Thorns, Ashby de la Launde and Bloxholm        | 505450  | 354950   | Modern                | Non-Designated Heritage Asset | Low        |
| MLI84466              | Mound and scatter of Early Iron Age pottery, Ashby de la Launde and Bloxholm  | 505495  | 354655   | Iron Age              | Non-Designated Heritage Asset | Low        |
| MLI84468              | Romano-British pottery, Ashby de la Launde and Bloxholm                       | 505495  | 354655   | Roman                 | Non-Designated Heritage Asset | Low        |
| MLI84474              | Post medieval earthwork tree ring enclosure, Ashby de la Launde and Bloxholm  | 505561  | 353816   | Post-Medieval         | Non-Designated Heritage Asset | Low        |
| MLI84475              | Flint scatter, Ashby de la Launde and Bloxholm                                | 506800  | 353700   | Neolithic/ Bronze Age | Non-Designated Heritage Asset | Low        |
| MLI84479              | Medieval settlement remains, Ashby de la Launde and Bloxholm                  | 506509  | 353855   | Medieval              | Non-Designated Heritage Asset | Low        |
| MLI84483              | Former Road, Bloxholm Hall  | 506368  | 353438   | Post-Medieval         | Non-Designated Heritage Asset | Low        |
| MLI84484              | Prehistoric cropmark pits and enclosure, Ashby de la Launde and Bloxholm      | 506673  | 353408   | Prehistoric           | Non-Designated Heritage Asset | Low        |
| MLI84485              | Prehistoric cropmark enclosures and boundary, Ashby de la Launde and Bloxholm | 506848  | 353023   | Prehistoric           | Non-Designated Heritage Asset | Low        |
| MLI84492              | Undated cropmark pits, Ashby de la Launde and Bloxholm                        | 505536  | 352517   | Undated               | Non-Designated Heritage Asset | Low        |

| HER / Designation ref | Name  | Easting | Northing | Period                | Status                        | Importance |
|-----------------------|---|---------|----------|-----------------------|-------------------------------|------------|
| MLI84493              | Undated cropmark enclosure, Ashby de la Launde and Bloxholm                         | 505683  | 352771   | Undated               | Non-Designated Heritage Asset | Low        |
| MLI84494              | Prehistoric or Romano-British cropmark enclosure, Ashby de la Launde and Bloxholm   | 506698  | 352168   | Prehistoric/ Roman    | Non-Designated Heritage Asset | Low        |
| MLI84497              | Romano-British settlement adjacent to Mareham Lane, Ashby de la Launde and Bloxholm | 506991  | 352337   | Roman                 | Non-Designated Heritage Asset | Low        |
| MLI84505              | Worked flints found at Ashby de la Launde and Bloxholm                              | 506425  | 352235   | Neolithic/ Bronze Age | Non-Designated Heritage Asset | Low        |
| MLI84508              | Bloxholm Hall Farmhouse, Bloxholm   | 506366  | 353861   | Post-Medieval         | Non-Designated Heritage Asset | Low        |
| MLI84509              | Possible round barrow near Moor Farm, Ashby de la Launde and Bloxholm               | 506470  | 351930   | Bronze Age            | Non-Designated Heritage Asset | Low        |
| MLI84510              | Silver penny of Edward I, Ashby de la Launde and Bloxholm                           | 506550  | 352550   | Medieval              | Non-Designated Heritage Asset | Low        |
| MLI84513              | Prehistoric cropmark enclosure, Ashby de la Launde and Bloxholm                     | 505983  | 355204   | Prehistoric           | Non-Designated Heritage Asset | Low        |
| MLI84514              | Medieval cropmark crofts, Ashby de la Launde and Bloxholm                           | 505316  | 355426   | Medieval              | Non-Designated Heritage Asset | Low        |
| MLI84515              | Prehistoric cropmark enclosure, Ashby de la Launde and Bloxholm                     | 505498  | 355849   | Prehistoric           | Non-Designated Heritage Asset | Low        |
| MLI84517              | Undated iron implements, Ashby de la Launde and Bloxholm                            | 505800  | 355500   | Undated               | Non-Designated Heritage Asset | Low        |
| MLI84520              | Roman oil lamp, Ashby de la Launde and Bloxholm                                     | 503400  | 355400   | Roman                 | Non-Designated Heritage Asset | Low        |
| MLI85783              | Post mill, Kirkby Green.  | 509330  | 357851   | Post-Medieval         | Non-Designated Heritage Asset | Low        |
| MLI86162              | Bronze pendant from west of Dunsby Pit Plantation, Braucewell                       | 509330  | 357851   | Medieval              | Non-Designated Heritage Asset | Low        |
| MLI86163              | Anglo-Saxon clothing fastener, south west of Braucewell                             | 503500  | 352101   | Early Medieval        | Non-Designated Heritage Asset | Low        |

| HER / Designation ref | Name   | Easting | Northing | Period         | Status                        | Importance |
|-----------------------|--|---------|----------|----------------|-------------------------------|------------|
| MLI86164              | Romano-British finds from near Long Plantation, Brauncewell                                    | 504401  | 352209   | Roman          | Non-Designated Heritage Asset | Low        |
| MLI86165              | Medieval buckle, west of All Saints Church, Brauncewell  | 504501  | 353201   | Medieval       | Non-Designated Heritage Asset | Low        |
| MLI86227              | Possible cropmark remains, Metheringham Low Fields   | 504401  | 352300   | Undated        | Non-Designated Heritage Asset | Low        |
| MLI86228              | Roman Road, continuation of Mareham Lane, north of Sleaford, along the present A15             | 501931  | 357957   | Roman          | Non-Designated Heritage Asset | Low        |
| MLI86475              | Silver Penny of Edward the Confessor, Wellingore Heath   | 500900  | 356301   | Early Medieval | Non-Designated Heritage Asset | Low        |
| MLI86557              | Coin of Trajan from Wellingore Heath   | 499901  | 355600   | Roman          | Non-Designated Heritage Asset | Low        |
| MLI86681              | St John the Baptist church, Temple Bruer with Temple High Grange                               | 500993  | 354707   | Post-Medieval  | Non-Designated Heritage Asset | Low        |
| MLI86684              | Unlooped palstave from Temple Farm, Temple Bruer with Temple High Grange                       | 500700  | 353700   | Bronze Age     | Non-Designated Heritage Asset | Low        |
| MLI86686              | Romano-British pottery from area of Temple Farm, Temple Bruer with Temple High Grange          | 500952  | 353650   | Roman          | Non-Designated Heritage Asset | Low        |
| MLI86689              | Small bronze spearhead, Thompson's Bottom Farm, Temple Bruer with Temple High Grange           | 501681  | 355040   | Bronze Age     | Non-Designated Heritage Asset | Low        |
| MLI86690              | Middle Bronze Age socketed spearhead, near Ermine Street, Temple Bruer with Temple High Grange | 502290  | 356146   | Bronze Age     | Non-Designated Heritage Asset | Low        |
| MLI86691              | Stone axes, north of Thompson's Bottom Farm, Temple Bruer with Temple High Grange              | 501620  | 355296   | Neolithic      | Non-Designated Heritage Asset | Low        |
| MLI86694              | Old Quarry, near the junction of Sleaford Road and Gorse Hill Lane, Temple Bruer               | 502360  | 356487   | Post-Medieval  | Non-Designated Heritage Asset | Low        |

| HER /<br>Designation ref | Name  | Easting | Northing | Period        | Status                        | Importance |
|--------------------------|---|---------|----------|---------------|-------------------------------|------------|
| MLI86695                 | Old Quarry, near the junction of Sleaford Road and Gorse Hill Lane, Temple Bruer        | 502311  | 356658   | Post-Medieval | Non-Designated Heritage Asset | Low        |
| MLI86696                 | School, attached to church of St John the Baptist, Temple Bruer with Temple High Grange | 500996  | 354720   | Post-Medieval | Non-Designated Heritage Asset | Low        |
| MLI86697                 | Gravel pit, near St John the Baptist church, Temple Bruer with Temple High Grange       | 501105  | 354713   | Post-Medieval | Non-Designated Heritage Asset | Low        |
| MLI86698                 | Smithy, Temple Farm, Temple Bruer with Temple High Grange                               | 500816  | 353718   | Post-Medieval | Non-Designated Heritage Asset | Low        |
| MLI86699                 | Old gravel pit, near St John the Baptist church, Temple Bruer with Temple High Grange   | 500772  | 354956   | Post-Medieval | Non-Designated Heritage Asset | Low        |
| MLI86753                 | Probable prehistoric enclosures and trackway, east of Heath Farm, Scopwick              | 505509  | 356929   | Prehistoric   | Non-Designated Heritage Asset | Low        |
| MLI86755                 | Possible barrow site, Wilmore Hill, Scopwick  | 506594  | 358303   | Bronze Age    | Non-Designated Heritage Asset | Low        |
| MLI86807                 | Medieval archway 20 metres south of The Vicarage, Vicarage Lane, Scopwick               | 506828  | 358113   | Medieval      | Non-Designated Heritage Asset | Low        |
| MLI86851                 | Roman Urn, Kirkby Green Mill, Scopwick  | 508391  | 357641   | Roman         | Non-Designated Heritage Asset | Low        |
| MLI86858                 | Iron Age pottery from housing development in Scopwick                                   | 506961  | 358131   | Iron Age      | Non-Designated Heritage Asset | Low        |
| MLI86859                 | Romano-British pottery from housing development in Scopwick                             | 506961  | 358130   | Roman         | Non-Designated Heritage Asset | Low        |
| MLI86860                 | Middle Bronze Age Urn, Scopwick Low Field Farm, Scopwick                                | 508501  | 358900   | Bronze Age    | Non-Designated Heritage Asset | Low        |
| MLI86866                 | Rim of third-fourth century flagon, found in school garden, Scopwick                    | 507260  | 358101   | Roman         | Non-Designated Heritage Asset | Low        |

| HER / Designation ref | Name   | Easting | Northing | Period               | Status                        | Importance |
|-----------------------|--|---------|----------|----------------------|-------------------------------|------------|
| MLI86873              | Medieval gritted ware from near Methodist chapel, Scopwick                   | 507501  | 358100   | Medieval             | Non-Designated Heritage Asset | Low        |
| MLI86874              | Perforated ovoid hammerstone, found south east of Kirkby Green               | 509202  | 357601   | Neolithic/Bronze Age | Non-Designated Heritage Asset | Low        |
| MLI86875              | Romano-British finds from north of Main Street, Scopwick                     | 507031  | 358071   | Roman                | Non-Designated Heritage Asset | Low        |
| MLI86977              | Church and churchyard of St Clement, Main Street, Rowston                    | 508404  | 356392   | Medieval             | Non-Designated Heritage Asset | Low        |
| MLI86983              | The Old School, Main Street, Rowston   | 508365  | 356445   | Post-Medieval        | Non-Designated Heritage Asset | Low        |
| MLI86999              | Settlement of Rowston  | 508447  | 356373   | Early Medieval       | Non-Designated Heritage Asset | Low        |
| MLI87006              | Coin of Constantine I, found on land east of Rowston                         | 508700  | 356400   | Roman                | Non-Designated Heritage Asset | Low        |
| MLI87010              | Bronze Age spearhead found in the churchyard of St Clement's Church, Rowston | 508400  | 356370   | Bronze Age           | Non-Designated Heritage Asset | Low        |
| MLI87020              | Tile scatter on land east of Marshall Hill Plantation, Rowston               | 507700  | 356300   | Roman                | Non-Designated Heritage Asset | Low        |
| MLI87024              | Romano-Saxon pottery sherd on land east of Rowston                           | 509100  | 356400   | Roman/Early Medieval | Non-Designated Heritage Asset | Low        |
| MLI87025              | Possible Roman Whetstone, Rowston  | 509340  | 356490   | Roman                | Non-Designated Heritage Asset | Low        |
| MLI87031              | Former Wesleyan Methodist Reform Chapel and associated cemetery, Rowston     | 508391  | 356178   | Post-Medieval        | Non-Designated Heritage Asset | Low        |
| MLI87032              | Probable prehistoric cropmark enclosure, Rowston                             | 505932  | 355997   | Prehistoric          | Non-Designated Heritage Asset | Low        |
| MLI87033              | Probable late medieval earthwork ridge and furrow, Rowston                   | 506795  | 356551   | Medieval             | Non-Designated Heritage Asset | Low        |
| MLI87034              | Possible prehistoric cropmark enclosure, Rowston                             | 506925  | 356129   | Prehistoric          | Non-Designated Heritage Asset | Low        |

| HER / Designation ref | Name   | Easting | Northing | Period         | Status                        | Importance |
|-----------------------|--|---------|----------|----------------|-------------------------------|------------|
| MLI87035              | Probable late medieval earthwork ridge and furrow, Rowston       | 506934  | 355786   | Medieval       | Non-Designated Heritage Asset | Low        |
| MLI87036              | Possible prehistoric enclosure, Rowston                          | 507286  | 355904   | Prehistoric    | Non-Designated Heritage Asset | Low        |
| MLI87037              | Possible prehistoric enclosure, Rowston                          | 507929  | 355874   | Prehistoric    | Non-Designated Heritage Asset | Low        |
| MLI87038              | Possible prehistoric enclosure, Rowston                          | 508798  | 355967   | Prehistoric    | Non-Designated Heritage Asset | Low        |
| MLI87042              | Possible prehistoric enclosure, Rowston                          | 508839  | 356282   | Prehistoric    | Non-Designated Heritage Asset | Low        |
| MLI87043              | Possible prehistoric enclosure, Rowston                          | 508779  | 356790   | Prehistoric    | Non-Designated Heritage Asset | Low        |
| MLI87044              | Possible prehistoric enclosure, Rowston                          | 508761  | 356688   | Prehistoric    | Non-Designated Heritage Asset | Low        |
| MLI87045              | Possible prehistoric enclosure, Rowston                          | 508753  | 356545   | Prehistoric    | Non-Designated Heritage Asset | Low        |
| MLI87046              | Probable late medieval earthwork enclosures, Rowston             | 508245  | 356349   | Medieval       | Non-Designated Heritage Asset | Low        |
| MLI87047              | Probable late medieval earthwork ridge and furrow, Rowston       | 508349  | 356316   | Medieval       | Non-Designated Heritage Asset | Low        |
| MLI87048              | Possible Romano-British pottery scatter, Rowston                 | 506630  | 356570   | Roman          | Non-Designated Heritage Asset | Low        |
| MLI87051              | Probable post-medieval droveway, Rowston                         | 508953  | 356347   | Post-Medieval  | Non-Designated Heritage Asset | Low        |
| MLI87052              | Site of former smithy, Rowston                                   | 508642  | 356330   | Post-Medieval  | Non-Designated Heritage Asset | Low        |
| MLI87095              | Early Anglo-Saxon pottery sherd found on land at Rowston         | 508480  | 356390   | Early Medieval | Non-Designated Heritage Asset | Low        |
| MLI87383              | Human remains, north of Scopwick                                 | 506703  | 358301   | Undated        | Non-Designated Heritage Asset | Low        |
| MLI87384              | A few Romano-British pot sherds, north of Kirkby Green, Scopwick | 508700  | 358503   | Roman          | Non-Designated Heritage Asset | Low        |

| HER / Designation ref | Name  | Easting | Northing | Period        | Status                        | Importance |
|-----------------------|---|---------|----------|---------------|-------------------------------|------------|
| MLI87386              | Atkin's Watermill, south of the road between Scopwick and Kirkby Green    | 507673  | 357905   | Post-Medieval | Non-Designated Heritage Asset | Low        |
| MLI87389              | Iron Age pottery from a garden on the north side of Main Street, Scopwick | 507541  | 358081   | Iron Age      | Non-Designated Heritage Asset | Low        |
| MLI87390              | Possible Bronze Age barrow, Scopwick Heath                                | 504141  | 358210   | Bronze Age    | Non-Designated Heritage Asset | Low        |
| MLI87392              | School, north of Main Street, Scopwick                                    | 507230  | 358106   | Post-Medieval | Non-Designated Heritage Asset | Low        |
| MLI87394/ SB01096     | Scopwick Methodist Chapel, formerly Wesleyan, Main Street                 | 507422  | 358085   | Post-Medieval | Non-Designated Heritage Asset | Low        |
| MLI87395              | Site of former Wesleyan Reform chapel, Kirkby Green                       | 508113  | 358019   | Post-Medieval | Non-Designated Heritage Asset | Low        |
| MLI87397              | Scopwick and Timberland railway station                                   | 509390  | 358301   | Post-Medieval | Non-Designated Heritage Asset | Low        |
| MLI87402              | Former quarry, south of 'The Firs', Scopwick                              | 506626  | 358211   | Post-Medieval | Non-Designated Heritage Asset | Low        |
| MLI87403              | Former quarry, south of Bloxholm Lane, Scopwick                           | 505153  | 358671   | Post-Medieval | Non-Designated Heritage Asset | Low        |
| MLI87407              | Old stone pit, south of Green Man Lane, Scopwick                          | 504691  | 359045   | Post-Medieval | Non-Designated Heritage Asset | Low        |
| MLI87408              | Old stone pit, north of Scopwick Lodge, Scopwick                          | 504340  | 358198   | Post-Medieval | Non-Designated Heritage Asset | Low        |
| MLI87409              | Medieval earthwork ridge and furrow, Timberland                           | 509733  | 358793   | Medieval      | Non-Designated Heritage Asset | Low        |
| MLI87410              | Possible prehistoric cropmark enclosure, Scopwick                         | 505261  | 356756   | Prehistoric   | Non-Designated Heritage Asset | Low        |
| MLI87411              | Possible prehistoric cropmark enclosure, Scopwick                         | 505654  | 357222   | Prehistoric   | Non-Designated Heritage Asset | Low        |
| MLI87412              | Potential prehistoric cropmark pit alignment, Scopwick                    | 506353  | 357223   | Prehistoric   | Non-Designated Heritage Asset | Low        |

| HER / Designation ref | Name  | Easting | Northing | Period      | Status                        | Importance |
|-----------------------|---|---------|----------|-------------|-------------------------------|------------|
| MLI87413              | Potential prehistoric cropmark trackway, Scopwick                     | 506405  | 357576   | Prehistoric | Non-Designated Heritage Asset | Low        |
| MLI87414              | Possible prehistoric settlement, Scopwick                             | 506267  | 357881   | Prehistoric | Non-Designated Heritage Asset | Low        |
| MLI87415              | Medieval earthwork ridge and furrow, Scopwick                         | 506983  | 357771   | Medieval    | Non-Designated Heritage Asset | Low        |
| MLI87416              | Possible round barrow cemetery and enclosures, north west of Scopwick | 506260  | 358282   | Bronze Age  | Non-Designated Heritage Asset | Low        |
| MLI87417              | Prehistoric cropmark field system, north west of Scopwick             | 506314  | 358343   | Prehistoric | Non-Designated Heritage Asset | Low        |
| MLI87418              | Prehistoric cropmark enclosures, east of Scopwick                     | 507883  | 357849   | Prehistoric | Non-Designated Heritage Asset | Low        |
| MLI87419              | Medieval earthwork ridge and furrow, north east of Scopwick           | 507394  | 358314   | Medieval    | Non-Designated Heritage Asset | Low        |
| MLI87423              | Probable prehistoric enclosure cropmarks, north of Scopwick           | 507286  | 359075   | Prehistoric | Non-Designated Heritage Asset | Low        |
| MLI87424              | Possible prehistoric settlement cropmarks, south of Kirkby Green      | 508732  | 357160   | Prehistoric | Non-Designated Heritage Asset | Low        |
| MLI87425              | Probable prehistoric cropmark enclosure, south east of Kirkby Green   | 508972  | 357639   | Prehistoric | Non-Designated Heritage Asset | Low        |
| MLI87426              | Potential prehistoric boundary ditch, south of Kirkby Green           | 508590  | 357620   | Prehistoric | Non-Designated Heritage Asset | Low        |
| MLI87427              | Undated cropmark boundary ditch, south of Kirkby Green                | 508669  | 357687   | Undated     | Non-Designated Heritage Asset | Low        |
| MLI87428              | Possible prehistoric cropmarks, Kirkby Green                          | 508846  | 357762   | Prehistoric | Non-Designated Heritage Asset | Low        |
| MLI87442              | Possible round barrow cropmarks, north of Kirkby Green                | 508460  | 358179   | Bronze Age  | Non-Designated Heritage Asset | Low        |
| MLI87443              | Possible prehistoric cropmarks, north of Kirkby Green                 | 508306  | 358540   | Prehistoric | Non-Designated Heritage Asset | Low        |



| HER / Designation ref | Name  | Easting | Northing | Period         | Status                        | Importance |
|-----------------------|---|---------|----------|----------------|-------------------------------|------------|
| MLI87444              | Possible undated cropmarks, north of Kirkby Green                                     | 508307  | 358518   | Undated        | Non-Designated Heritage Asset | Low        |
| MLI87445              | Possible undated cropmarks, north of Kirkby Green                                     | 508373  | 358884   | Undated        | Non-Designated Heritage Asset | Low        |
| MLI87446              | Medieval ridge and furrow located between Scopwick an Kirkby Green                    | 508097  | 358111   | Medieval       | Non-Designated Heritage Asset | Low        |
| MLI87447              | Medieval ridge and furrow, south of Kirkby Green                                      | 508285  | 357149   | Medieval       | Non-Designated Heritage Asset | Low        |
| MLI87448              | Potential prehistoric cropmark enclosure, north of Scopwick Low Field Farm, Scopwick  | 508490  | 359152   | Prehistoric    | Non-Designated Heritage Asset | Low        |
| MLI87449              | Potential undated cropmark boundary ditch, north of Scopwick Low Field Farm, Scopwick | 508477  | 359354   | Undated        | Non-Designated Heritage Asset | Low        |
| MLI87450              | Prehistoric cropmark enclosure, south of Kirkby Green                                 | 508995  | 357564   | Prehistoric    | Non-Designated Heritage Asset | Low        |
| MLI87452              | Roman ditch   | 506910  | 358105   | Roman          | Non-Designated Heritage Asset | Low        |
| MLI87453              | Possible undated pit, Scopwick Heath  | 504130  | 358179   | Undated        | Non-Designated Heritage Asset | Low        |
| MLI87455              | Probable undated cropmark boundary, Scopwick Heath                                    | 503928  | 358177   | Undated        | Non-Designated Heritage Asset | Low        |
| MLI87456              | Undated ditches and pits  | 506910  | 358105   | Undated        | Non-Designated Heritage Asset | Low        |
| MLI87457              | Manor Farm, Kirkby Green  | 508419  | 357797   | Post-Medieval  | Non-Designated Heritage Asset | Low        |
| MLI87459              | Post medieval pit   | 506910  | 358105   | Post-Medieval  | Non-Designated Heritage Asset | Low        |
| MLI87838              | Post medieval wall at Methingham Primary School                                       | 506780  | 361280   | Post-Medieval  | Non-Designated Heritage Asset | Low        |
| MLI88205              | Settlement of Digby   | 508153  | 354855   | Early Medieval | Non-Designated Heritage Asset | Low        |
| MLI88233              | Roman beehive quern, west of Digby  | 506784  | 354933   | Roman          | Non-Designated Heritage Asset | Low        |
| MLI88236              | Four medieval objects from Digby  | 507762  | 355085   | Medieval       | Non-Designated Heritage Asset | Low        |
| MLI88238              | 'The Barn', opposite the church, Digby  | 508060  | 354772   | Post-Medieval  | Non-Designated Heritage Asset | Low        |

| HER / Designation ref | Name   | Easting | Northing | Period        | Status                        | Importance |
|-----------------------|--|---------|----------|---------------|-------------------------------|------------|
| MLI88239              | Wesleyan Methodist chapel, North Street, Digby                           | 508098  | 354902   | Post-Medieval | Non-Designated Heritage Asset | Low        |
| MLI88240              | Digby school   | 508047  | 354891   | Post-Medieval | Non-Designated Heritage Asset | Low        |
| MLI88241              | Former smithy, Church Street, Digby                                      | 507945  | 354760   | Post-Medieval | Non-Designated Heritage Asset | Low        |
| MLI88318              | Hexagonal Walled Garden, Ashby Hall, Ashby de la Launde                  | 505312  | 355525   | Post-Medieval | Non-Designated Heritage Asset | Low        |
| MLI88357              | Possible prehistoric cropmark pit alignment, Ashby de la Launde          | 503392  | 355286   | Prehistoric   | Non-Designated Heritage Asset | Low        |
| MLI88360              | Possible unknown date cropmark pits, Digby                               | 506235  | 354794   | Undated       | Non-Designated Heritage Asset | Low        |
| MLI88582              | Possible Bronze Age Round Barrow Cropmark, Timberland                    | 510746  | 358857   | Bronze Age    | Non-Designated Heritage Asset | Low        |
| MLI88625              | Probable modern cropmark and earthwork aircraft obstruction, Brauncewell | 501079  | 351383   | Modern        | Non-Designated Heritage Asset | Low        |
| MLI88937              | Ridge and Furrow, Martin   | 512015  | 359675   | Medieval      | Non-Designated Heritage Asset | Low        |
| MLI88938              | Modern military camp remains, Martin                                     | 510172  | 359661   | Modern        | Non-Designated Heritage Asset | Low        |
| MLI88940              | Medieval earthwork ridge and furrow, Timberland                          | 358122  | 358122   | Medieval      | Non-Designated Heritage Asset | Low        |
| MLI88944              | Cropmark Medieval boundary bank  | 510887  | 356623   | Medieval      | Non-Designated Heritage Asset | Low        |
| MLI88945              | Post medieval earthwork ridge and furrow, Scopwick                       | 510333  | 357486   | Post-Medieval | Non-Designated Heritage Asset | Low        |
| MLI89127              | Milestone, corner of Church Lane and High Street, Metheringham           | 507114  | 361430   | Post-Medieval | Non-Designated Heritage Asset | Low        |
| MLI89149              | Pillbox, RAF Digby   | 504819  | 356249   | Modern        | Non-Designated Heritage Asset | Low        |
| MLI89150              | Pillbox, RAF Digby   | 503469  | 356683   | Modern        | Non-Designated Heritage Asset | Low        |
| MLI89151              | Pillbox, RAF Digby   | 503459  | 357022   | Modern        | Non-Designated Heritage Asset | Low        |
| MLI89152              | Pillbox, RAF Digby   | 503614  | 357739   | Modern        | Non-Designated Heritage Asset | Low        |

| HER / Designation ref | Name  | Easting | Northing | Period        | Status                        | Importance |
|-----------------------|---|---------|----------|---------------|-------------------------------|------------|
| MLI89153              | Bloxholm Hall, park and gardens, Bloxholm                           | 505915  | 353671   | Post-Medieval | Non-Designated Heritage Asset | Low        |
| MLI89154              | Ashby Hall, park and gardens, Ashby de la Launde                    | 505333  | 355308   | Post-Medieval | Non-Designated Heritage Asset | Low        |
| MLI89155              | Parish boundary earthwork bank, Ashby de la Launde                  | 505726  | 355732   | Medieval      | Non-Designated Heritage Asset | Low        |
| MLI89156              | Site of former smithy, Ashby de la Launde and Bloxholm              | 504947  | 355276   | Post-Medieval | Non-Designated Heritage Asset | Low        |
| MLI89157              | Site of former extractive pit, Ashby de la Launde and Bloxholm      | 502695  | 355424   | Post-Medieval | Non-Designated Heritage Asset | Low        |
| MLI89158              | Site of former extractive pit, Ashby de la Launde and Bloxholm      | 503729  | 353289   | Post-Medieval | Non-Designated Heritage Asset | Low        |
| MLI89159              | Site of former extractive pit, Ashby de la Launde and Bloxholm      | 504502  | 354722   | Post-Medieval | Non-Designated Heritage Asset | Low        |
| MLI89160              | Site of former dovecote, Hall Farm, Ashby de la Launde and Bloxholm | 504567  | 353782   | Post-Medieval | Non-Designated Heritage Asset | Low        |
| MLI89161              | Site of former extractive pit, Ashby de la Launde and Bloxholm      | 504358  | 355444   | Post-Medieval | Non-Designated Heritage Asset | Low        |
| MLI89162              | Lodge to Bloxholm Hall, Bloxholm                                    | 506049  | 355927   | Post-Medieval | Non-Designated Heritage Asset | Low        |
| MLI89163              | Site of former extractive pit, Rowston                              | 504847  | 355319   | Post-Medieval | Non-Designated Heritage Asset | Low        |
| MLI89164              | Lodge to Ashby Hall, Ashby de la Launde                             | 504832  | 355276   | Post-Medieval | Non-Designated Heritage Asset | Low        |
| MLI89165              | Former village school, Ashby de la Launde                           | 505290  | 355125   | Post-Medieval | Non-Designated Heritage Asset | Low        |
| MLI89166              | Settlement of Ashby de la Launde                                    | 505430  | 354995   | Medieval      | Non-Designated Heritage Asset | Low        |
| MLI89176              | Water Tower, Main Street, Ashby de la Launde                        | 505810  | 354862   | Modern        | Non-Designated Heritage Asset | Low        |
| MLI89178/ SB00043     | The Old Vicarage, Main Street, Ashby de la Launde                   | 505810  | 354862   | Post-Medieval | Non-Designated Heritage Asset | Low        |
| MLI89179              | Possible vicarage south of the Church of St Mary, Bloxholm          | 506479  | 353711   | Post-Medieval | Non-Designated Heritage Asset | Low        |

| HER / Designation ref | Name  | Easting | Northing | Period         | Status                        | Importance |
|-----------------------|---|---------|----------|----------------|-------------------------------|------------|
| MLI89187              | Site of former extractive pit, Ashby de la Launde                       | 504973  | 356371   | Post-Medieval  | Non-Designated Heritage Asset | Low        |
| MLI89190              | Inscribed Romano-British limestone roundel, Ashby de la Launde          | 505800  | 355500   | Roman          | Non-Designated Heritage Asset | Low        |
| MLI89191              | Drinking fountain and water trough, Main Street, Ashby de la Launde     | 505278  | 355077   | Post-Medieval  | Non-Designated Heritage Asset | Low        |
| MLI89192              | Farm buildings at Ashby Hall, Ashby de la Launde                        | 505481  | 355305   | Post-Medieval  | Non-Designated Heritage Asset | Low        |
| MLI89194              | Gamekeepers cottage and pheasantry, Keeper's Covert, Ashby de la Launde | 503984  | 354810   | Post-Medieval  | Non-Designated Heritage Asset | Low        |
| MLI89201              | Site of former extractive pit, Ashby de la Launde and Bloxholm          | 504057  | 353712   | Post-Medieval  | Non-Designated Heritage Asset | Low        |
| MLI89202              | Site of former extractive pit, Ashby de la Launde and Bloxholm          | 504244  | 353417   | Post-Medieval  | Non-Designated Heritage Asset | Low        |
| MLI89203              | Site of former extractive pit, Ashby de la Launde and Bloxholm          | 503636  | 355572   | Post-Medieval  | Non-Designated Heritage Asset | Low        |
| MLI89204              | Site of former extractive pit, Ashby de la Launde and Bloxholm          | 502970  | 354237   | Post-Medieval  | Non-Designated Heritage Asset | Low        |
| MLI89205              | Village Hall, Ashby de la Launde  | 505495  | 354968   | Modern         | Non-Designated Heritage Asset | Low        |
| MLI89206              | Boat house at Ashby Hall, Ashby de la Launde                            | 505297  | 355351   | Modern         | Non-Designated Heritage Asset | Low        |
| MLI89221              | Roxholm Hall and park, Roxholm  | 505097  | 350417   | Post-Medieval  | Non-Designated Heritage Asset | Low        |
| MLI89251              | Settlement of Cranwell  | 503181  | 349981   | Early Medieval | Non-Designated Heritage Asset | Low        |
| MLI89287              | Spring at Cranwell  | 503244  | 349961   | Undated        | Non-Designated Heritage Asset | Low        |
| MLI89494              | Undated mound in the vicinity of Rowston Top, Rowston                   | 506000  | 356000   | Undated        | Non-Designated Heritage Asset | Low        |
| MLI89495              | Possible Romano-British pottery scatter, Sheffield House, Rowston       | 506920  | 356720   | Roman          | Non-Designated Heritage Asset | Low        |
| MLI89820              | Medieval building remains, Metheringham                                 | 509131  | 362139   | Medieval       | Non-Designated Heritage Asset | Low        |

| HER / Designation ref | Name   | Easting | Northing | Period               | Status                        | Importance |
|-----------------------|--|---------|----------|----------------------|-------------------------------|------------|
| MLI89863              | Neolithic flint core, Metheringham   | 509130  | 362140   | Neolithic            | Non-Designated Heritage Asset | Low        |
| MLI89864              | Late Bronze Age to early Iron Age denticulated scraper or core, Metheringham | 509130  | 362140   | Bronze Age/Iron Age  | Non-Designated Heritage Asset | Low        |
| MLI89865              | Neolithic to Bronze Age flint implements, Blankney                           | 509360  | 361550   | Neolithic/Bronze Age | Non-Designated Heritage Asset | Low        |
| MLI89903              | Late Bronze Age or early Iron Age retouched flake, Blankney                  | 509780  | 360490   | Bronze Age/Iron Age  | Non-Designated Heritage Asset | Low        |
| MLI89905              | A later prehistoric flint scraper, Rowston                                   | 509368  | 356500   | Prehistoric          | Non-Designated Heritage Asset | Low        |
| MLI90680              | Late Saxon pottery at Temple Farm, Temple Bruer                              | 500912  | 353731   | Early Medieval       | Non-Designated Heritage Asset | Low        |
| MLI90681              | Post medieval features at Temple Farm, Temple Bruer                          | 500906  | 353724   | Post-Medieval        | Non-Designated Heritage Asset | Low        |
| MLI90838              | Cropmark enclosures and linear features, Blankney                            | 510718  | 361142   | Undated              | Non-Designated Heritage Asset | Low        |
| MLI90980              | Cropmark possible round barrow, north of Kirkby Green, Scopwick              | 508485  | 358112   | Bronze Age           | Non-Designated Heritage Asset | Low        |
| MLI90981              | Cropmark possible linear pit alignment, Scopwick                             | 506461  | 358361   | Bronze Age           | Non-Designated Heritage Asset | Low        |
| MLI90982              | Cropmark possible round barrow, Scopwick                                     | 506230  | 358080   | Bronze Age           | Non-Designated Heritage Asset | Low        |
| MLI90983              | Cropmark undated linear feature, Scopwick                                    | 505639  | 357966   | Undated              | Non-Designated Heritage Asset | Low        |
| MLI90984              | Cropmark possible prehistoric linear pit alignment, Scopwick                 | 505152  | 357481   | Prehistoric          | Non-Designated Heritage Asset | Low        |
| MLI90985              | Cropmark possible later prehistoric enclosures, Scopwick                     | 505138  | 357464   | Prehistoric          | Non-Designated Heritage Asset | Low        |
| MLI90986              | Cropmark undated linear feature, Scopwick                                    | 506717  | 358668   | Undated              | Non-Designated Heritage Asset | Low        |

| HER / Designation ref | Name  | Easting | Northing | Period         | Status                        | Importance |
|-----------------------|---|---------|----------|----------------|-------------------------------|------------|
| MLI90987              | Cropmark undated rectangular enclosure, Scopwick                                  | 505672  | 357021   | Undated        | Non-Designated Heritage Asset | Low        |
| MLI90988              | Cropmark undated rectangular enclosure, Kirkby Green, Scopwick                    | 508450  | 357972   | Undated        | Non-Designated Heritage Asset | Low        |
| MLI90990              | Cropmark possible prehistoric rectangular enclosure, Ashby de la Launde           | 505011  | 355995   | Prehistoric    | Non-Designated Heritage Asset | Low        |
| MLI90993              | Cropmark prehistoric linear feature, Ashby de la Launde                           | 504873  | 356072   | Prehistoric    | Non-Designated Heritage Asset | Low        |
| MLI90994              | Cropmark possible round barrow, Ashby de la Launde                                | 504771  | 356206   | Bronze Age     | Non-Designated Heritage Asset | Low        |
| MLI90995              | Cropmark possible round barrow, Ashby de la Launde                                | 504884  | 356175   | Bronze Age     | Non-Designated Heritage Asset | Low        |
| MLI90997              | Cropmark possible undated trackway, Ashby de la Launde                            | 504748  | 356220   | Undated        | Non-Designated Heritage Asset | Low        |
| MLI90998              | Cropmark possible round barrow, Ashby de la Launde                                | 504745  | 356120   | Bronze Age     | Non-Designated Heritage Asset | Low        |
| MLI91005              | Cropmark possible Romano-British rectangular enclosures and trackway, Brauncewell | 503309  | 351698   | Roman          | Non-Designated Heritage Asset | Low        |
| MLI91192              | Possible late post medieval well near Station Road, Metheringham                  | 507426  | 361325   | Post-Medieval  | Non-Designated Heritage Asset | Low        |
| MLI91723              | Avro Lancaster Aircraft Crash Site and War Memorial, Kirkby Green, Scopwick       | 510290  | 357759   | Modern         | Non-Designated Heritage Asset | Low        |
| MLI92387              | Brauncewell Lodge park, Brauncewell   | 501306  | 351996   | Post-Medieval  | Non-Designated Heritage Asset | Low        |
| MLI92391              | Metheringham Manor House park, Metheringham                                       | 507462  | 361116   | Post-Medieval  | Non-Designated Heritage Asset | Low        |
| MLI94172              | A pair of outbuildings to the rear of 17-23 North Road, Cranwell                  | 503109  | 350017   | Post-Medieval  | Non-Designated Heritage Asset | Low        |
| MLI97351              | Early to mid Saxon potsherd at St Thomas a Becket's church, Digby                 | 508051  | 354790   | Early Medieval | Non-Designated Heritage Asset | Low        |

| HER / Designation ref | Name  | Easting | Northing | Period        | Status                        | Importance |
|-----------------------|---|---------|----------|---------------|-------------------------------|------------|
| MLI97525              | Farm buildings associated with Evans Farmhouse, Thorpe Tilney                         | 511137  | 357945   | Post-Medieval | Non-Designated Heritage Asset | Low        |
| MLI97815              | Stone foot bridge, Scopwick   | 507015  | 358020   | Medieval      | Non-Designated Heritage Asset | Low        |
| MLI98236              | Geophysical survey evidence of ditches, pits and tracks, Brauncewell Limestone Quarry | 502791  | 352082   | Undated       | Non-Designated Heritage Asset | Low        |
| MLI99512              | Ashby de la Launde War Memorial in the churchyard of St Hybald's Church               | 505532  | 354773   | Modern        | Non-Designated Heritage Asset | Low        |
| MLI120619             | Unnamed farmstead, Blankney   | 508489  | 361110   | Post-Medieval | Non-Designated Heritage Asset | Low        |
| MLI120627             | Linwood Grange, Blankney  | 510121  | 360728   | Post-Medieval | Non-Designated Heritage Asset | Low        |
| MLI120628             | Unnamed farmstead, Blankney   | 510346  | 360323   | Post-Medieval | Non-Designated Heritage Asset | Low        |
| MLI120629             | The Brickyard (Brickyard Farm), Blankney  | 508787  | 360219   | Post-Medieval | Non-Designated Heritage Asset | Low        |
| MLI120630             | Unnamed farmstead, Blankney   | 507016  | 360313   | Post-Medieval | Non-Designated Heritage Asset | Low        |
| MLI120632             | Blankney Grange, Blankney   | 504926  | 359446   | Post-Medieval | Non-Designated Heritage Asset | Low        |
| MLI120633             | Unnamed farmstead, Blankney   | 505176  | 359760   | Post-Medieval | Non-Designated Heritage Asset | Low        |
| MLI120634             | Hall Farm (Blankney Dairy), Blankney  | 507213  | 359849   | Post-Medieval | Non-Designated Heritage Asset | Low        |
| MLI120643             | Unnamed farmstead, Metheringham   | 507775  | 362057   | Post-Medieval | Non-Designated Heritage Asset | Low        |
| MLI120644             | Poachers Patch, Metheringham  | 507777  | 362292   | Post-Medieval | Non-Designated Heritage Asset | Low        |
| MLI120645             | Unnamed farmstead, Metheringham   | 508113  | 362161   | Post-Medieval | Non-Designated Heritage Asset | Low        |
| MLI120647             | Methingham Barff Farm, Metheringham   | 509860  | 362060   | Post-Medieval | Non-Designated Heritage Asset | Low        |
| MLI120650             | Lowfield Farm, Metheringham   | 507474  | 361906   | Post-Medieval | Non-Designated Heritage Asset | Low        |
| MLI120651             | Unnamed farmstead, Metheringham   | 507256  | 361788   | Post-Medieval | Non-Designated Heritage Asset | Low        |
| MLI120652/ SB00839    | Unnamed farmstead, Metheringham   | 507295  | 361196   | Post-Medieval | Non-Designated Heritage Asset | Low        |
| MLI120653             | Unnamed farmstead, Metheringham   | 507198  | 361223   | Post-Medieval | Non-Designated Heritage Asset | Low        |

| HER / Designation ref | Name                                    | Easting | Northing | Period        | Status                        | Importance |
|-----------------------|---|---------|----------|---------------|-------------------------------|------------|
| MLI120654             | Wilfred Lodge (Ivy Lodge), Metheringham | 506953  | 361291   | Post-Medieval | Non-Designated Heritage Asset | Low        |
| MLI120655             | (Field House), Metheringham             | 506964  | 361845   | Post-Medieval | Non-Designated Heritage Asset | Low        |
| MLI120660             | Highfield, Metheringham                 | 506100  | 360908   | Post-Medieval | Non-Designated Heritage Asset | Low        |
| MLI120685             | Holme Farm, Martin                      | 510439  | 360158   | Post-Medieval | Non-Designated Heritage Asset | Low        |
| MLI120686             | Westmoor Farm (Moor Farm), Martin       | 510272  | 359568   | Post-Medieval | Non-Designated Heritage Asset | Low        |
| MLI120841             | Scopwick Low Fiefl Farm, Scopwick       | 508498  | 359016   | Post-Medieval | Non-Designated Heritage Asset | Low        |
| MLI120842             | Scopwick Lodge, Scopwick                | 504340  | 358157   | Post-Medieval | Non-Designated Heritage Asset | Low        |
| MLI120843             | Unnamed farmstead, Scopwick             | 507008  | 358944   | Post-Medieval | Non-Designated Heritage Asset | Low        |
| MLI120844             | Unnamed farmstead, Scopwick             | 507602  | 358066   | Post-Medieval | Non-Designated Heritage Asset | Low        |
| MLI120845             | Station Road Farm, Scopwick             | 507443  | 358056   | Post-Medieval | Non-Designated Heritage Asset | Low        |
| MLI120846             | Unnamed farmstead, Scopwick             | 507135  | 358100   | Post-Medieval | Non-Designated Heritage Asset | Low        |
| MLI120847             | Unnamed farmstead, Scopwick             | 507079  | 358003   | Post-Medieval | Non-Designated Heritage Asset | Low        |
| MLI120848             | Unnamed farmstead, Scopwick             | 506845  | 357984   | Post-Medieval | Non-Designated Heritage Asset | Low        |
| MLI120849             | Unnamed farmstead, Scopwick             | 506707  | 358037   | Post-Medieval | Non-Designated Heritage Asset | Low        |
| MLI120850/ SB01085    | Unnamed farmstead, Scopwick             | 506665  | 357900   | Post-Medieval | Non-Designated Heritage Asset | Low        |
| MLI120851             | The Mills (Kirkby Green Mill), Scopwick | 508935  | 358016   | Post-Medieval | Non-Designated Heritage Asset | Low        |
| MLI120852             | Unnamed farmstead, Scopwick             | 509561  | 357587   | Post-Medieval | Non-Designated Heritage Asset | Low        |
| MLI120853             | Scopwick Mill, Scopwick                 | 505729  | 357614   | Post-Medieval | Non-Designated Heritage Asset | Low        |
| MLI120854             | Heath Farm House (Heath Farm), Scopwick | 505000  | 356927   | Post-Medieval | Non-Designated Heritage Asset | Low        |
| MLI120855             | Walnut Barn (Rowston Field), Rowston    | 510065  | 357016   | Post-Medieval | Non-Designated Heritage Asset | Low        |
| MLI120856             | Rowston Top, Rowston                    | 505674  | 356203   | Post-Medieval | Non-Designated Heritage Asset | Low        |
| MLI120857             | Sheffield House, Rowston                | 506903  | 356778   | Post-Medieval | Non-Designated Heritage Asset | Low        |



| HER / Designation ref | Name  | Easting | Northing | Period        | Status                        | Importance |
|-----------------------|---|---------|----------|---------------|-------------------------------|------------|
| MLI120858             | Aconite Farmhouse, Rowston                                    | 508549  | 356282   | Post-Medieval | Non-Designated Heritage Asset | Low        |
| MLI120859             | Manor Farm, Rowston   | 508395  | 356458   | Post-Medieval | Non-Designated Heritage Asset | Low        |
| MLI120860             | (Rowston Cottage), Rowston                                    | 509094  | 356385   | Post-Medieval | Non-Designated Heritage Asset | Low        |
| MLI120918             | Roxholm Grange (Westcliff), Ruskington                        | 506073  | 351274   | Post-Medieval | Non-Designated Heritage Asset | Low        |
| MLI120919             | Peacock Farm, Ruskington                                      | 506225  | 351512   | Post-Medieval | Non-Designated Heritage Asset | Low        |
| MLI120920             | Cottage Farm, Ruskington                                      | 505746  | 351827   | Post-Medieval | Non-Designated Heritage Asset | Low        |
| MLI120940             | Ashby Lodge, Ashby De La Launde and Bloxholm                  | 502991  | 355311   | Post-Medieval | Non-Designated Heritage Asset | Low        |
| MLI120941             | Glebe Farm, Ashby De La Launde and Bloxholm                   | 504980  | 355894   | Post-Medieval | Non-Designated Heritage Asset | Low        |
| MLI120942             | Slate House, Ashby De La Launde and Bloxholm                  | 503876  | 354343   | Post-Medieval | Non-Designated Heritage Asset | Low        |
| MLI120943             | Unnamed farmstead, Ashby De La Launde and Bloxholm            | 503995  | 354964   | Post-Medieval | Non-Designated Heritage Asset | Low        |
| MLI120944             | Mount Farm (Hall Farm), Ashby De La Launde and Bloxholm       | 504663  | 353748   | Post-Medieval | Non-Designated Heritage Asset | Low        |
| MLI120945             | Hill Farm, Ashby De La Launde and Bloxholm                    | 505653  | 353063   | Post-Medieval | Non-Designated Heritage Asset | Low        |
| MLI120946             | Home Farm, Ashby De La Launde and Bloxholm                    | 506703  | 353757   | Post-Medieval | Non-Designated Heritage Asset | Low        |
| MLI120948             | Temple High Grange Farm, Temple Bruer with Temple High Grange | 502636  | 357608   | Post-Medieval | Non-Designated Heritage Asset | Low        |
| MLI120949             | Griffin's Farm, Temple Bruer with Temple High Grange          | 499966  | 354531   | Post-Medieval | Non-Designated Heritage Asset | Low        |
| MLI120950             | Warren Houses, Temple Bruer with Temple High Grange           | 501745  | 354027   | Post-Medieval | Non-Designated Heritage Asset | Low        |
| MLI120952             | Grange Farm, Cranwell, Brauncewell and Byard's Leap           | 501244  | 352040   | Post-Medieval | Non-Designated Heritage Asset | Low        |

| HER / Designation ref | Name  | Easting | Northing | Period        | Status                        | Importance |
|-----------------------|---|---------|----------|---------------|-------------------------------|------------|
| MLI120953             | Stone House Cottage, Cranwell, Brauncewell and Byard's Leap | 501343  | 351948   | Post-Medieval | Non-Designated Heritage Asset | Low        |
| MLI120954             | Manor House, Cranwell, Brauncewell and Byard's Leap         | 504711  | 352435   | Post-Medieval | Non-Designated Heritage Asset | Low        |
| MLI120955             | (West Pastures), Cranwell, Brauncewell and Byard's Leap     | 503037  | 351155   | Post-Medieval | Non-Designated Heritage Asset | Low        |
| MLI120957             | Oxenford Farm, Cranwell, Brauncewell and Byard's Leap       | 503119  | 350172   | Post-Medieval | Non-Designated Heritage Asset | Low        |
| MLI120961             | Dale Farm, Roxholm  | 504857  | 351544   | Post-Medieval | Non-Designated Heritage Asset | Low        |
| MLI120973             | Heath Farm (Glebe Farm), Navenby                            | 501084  | 357057   | Post-Medieval | Non-Designated Heritage Asset | Low        |
| MLI120986             | New England Farm, Wellingore                                | 500365  | 355665   | Post-Medieval | Non-Designated Heritage Asset | Low        |
| MLI120987             | Highfield House Farm (Highfield House), Wellingore          | 500033  | 356346   | Post-Medieval | Non-Designated Heritage Asset | Low        |
| MLI125037             | Pillbox, RAF Digby  | 504112  | 356314   | Modern        | Non-Designated Heritage Asset | Low        |
| MLI125038             | Pillbox, RAF Digby  | 503598  | 356444   | Modern        | Non-Designated Heritage Asset | Low        |
| MLI125039             | Pillbox, RAF Digby  | 505057  | 357448   | Modern        | Non-Designated Heritage Asset | Low        |
| MLI125040             | Pillbox, RAF Digby  | 504632  | 357116   | Modern        | Non-Designated Heritage Asset | Low        |
| MLI125220             | Digby War Memorial  | 508047  | 354790   | Modern        | Non-Designated Heritage Asset | Low        |
| MLI125322             | Temple Bruer with Temple High Grange War Memorial           | 500981  | 354708   | Modern        | Non-Designated Heritage Asset | Low        |
| MLI125416             | Avro Lancaster Aircraft Crash Site, Ash Holt Wood, Scopwick | 507600  | 359200   | Modern        | Non-Designated Heritage Asset | Low        |
| MLI125417             | Hawker Hurricane Aircraft Crash Site, Scopwick              | 507600  | 359200   | Modern        | Non-Designated Heritage Asset | Low        |
| MLI125580             | Ridge and Furrow, Fen Lane, Metheringham                    | 507393  | 361692   | Medieval      | Non-Designated Heritage Asset | Low        |
| MLI125713             | Ridge and Furrow, Digby                                     | 507919  | 354947   | Medieval      | Non-Designated Heritage Asset | Low        |
| MLI125742             | Churchyard, Church of the Holy Cross, Kirkby Green          | 508496  | 357788   | Medieval      | Non-Designated Heritage Asset | Low        |

| HER / Designation ref | Name                                 | Easting | Northing | Period                  | Status                        | Importance |
|-----------------------|--------------------------------------|---------|----------|-------------------------|-------------------------------|------------|
| MLI125745             | Late Saxon Grave Cover, Kirkby Green | 508483  | 357765   | Early Medieval          | Non-Designated Heritage Asset | Low        |
| SB00026               | Manor House                          | 504642  | 352444   | Post-Medieval to Modern | North Kesteven Local List     | Low        |
| SB00035               | The Lodge                            | 504847  | 355320   | Post-Medieval to Modern | North Kesteven Local List     | Low        |
| SB00036               | School Cottages                      | 504867  | 355277   | Post-Medieval to Modern | North Kesteven Local List     | Low        |
| SB00037               | Covert Cottage                       | 504913  | 355260   | Post-Medieval to Modern | North Kesteven Local List     | Low        |
| SB00038               | Ashby Cottage                        | 505108  | 355142   | Post-Medieval to Modern | North Kesteven Local List     | Low        |
| SB00039               | Hillcrest                            | 505501  | 355022   | Post-Medieval to Modern | North Kesteven Local List     | Low        |
| SB00040               | Churchgate                           | 505512  | 355020   | Post-Medieval to Modern | North Kesteven Local List     | Low        |
| SB00041               | Property Opposite Church View        | 505723  | 354952   | Post-Medieval to Modern | North Kesteven Local List     | Low        |
| SB00042               | Vicarage Cottage                     | 505744  | 354866   | Post-Medieval to Modern | North Kesteven Local List     | Low        |
| SB00058               | Hall Farm                            | 507188  | 359881   | Post-Medieval to Modern | North Kesteven Local List     | Low        |
| SB00149               | Hall Farm                            | 506961  | 359865   | Post-Medieval to Modern | North Kesteven Local List     | Low        |
| SB00151               | Cottage                              | 506699  | 360257   | Post-Medieval to Modern | North Kesteven Local List     | Low        |
| SB00152               | Cottage                              | 506701  | 360283   | Post-Medieval to Modern | North Kesteven Local List     | Low        |
| SB00153               | Cottage                              | 506731  | 360201   | Post-Medieval to Modern | North Kesteven Local List     | Low        |
| SB00154               | Cottage                              | 507116  | 360346   | Post-Medieval to Modern | North Kesteven Local List     | Low        |
| SB00155               | Cottages                             | 507082  | 360290   | Post-Medieval to Modern | North Kesteven Local List     | Low        |
| SB00156               | Cottages                             | 507064  | 360312   | Post-Medieval to Modern | North Kesteven Local List     | Low        |
| SB00157               | Cottage                              | 507150  | 360368   | Post-Medieval to Modern | North Kesteven Local List     | Low        |
| SB00158               | Cottage                              | 507191  | 360360   | Post-Medieval to Modern | North Kesteven Local List     | Low        |
| SB00159               | Cottage                              | 507188  | 360401   | Post-Medieval to Modern | North Kesteven Local List     | Low        |
| SB00295               | Manor House Outbuildings             | 504675  | 352484   | Post-Medieval to Modern | North Kesteven Local List     | Low        |
| SB00296               | Manor House Outbuildings             | 504665  | 352425   | Post-Medieval to Modern | North Kesteven Local List     | Low        |
| SB00297               | Church Cottages                      | 504348  | 352503   | Post-Medieval to Modern | North Kesteven Local List     | Low        |

| HER /<br>Designation ref | Name                               | Easting | Northing | Period                  | Status                    | Importance |
|--------------------------|------------------------------------|---------|----------|-------------------------|---------------------------|------------|
| SB00299                  | House Opposite the Quarry          | 502872  | 351548   | Post-Medieval to Modern | North Kesteven Local List | Low        |
| SB00300                  | Grange Farm Cottages, Lincoln Road | 501162  | 351942   | Post-Medieval to Modern | North Kesteven Local List | Low        |
| SB00301                  | Grange Farm Cottages, Lincoln Road | 501143  | 351935   | Post-Medieval to Modern | North Kesteven Local List | Low        |
| SB00302                  | Paliog Cottage, Lincoln Road       | 501255  | 351945   | Post-Medieval to Modern | North Kesteven Local List | Low        |
| SB00303                  | Cottage, Lincoln Road              | 501274  | 351950   | Post-Medieval to Modern | North Kesteven Local List | Low        |
| SB00304                  | Lodge Cottage, Lincoln Road        | 501292  | 351953   | Post-Medieval to Modern | North Kesteven Local List | Low        |
| SB00360                  | Oxenford Farm                      | 503057  | 350144   | Post-Medieval to Modern | North Kesteven Local List | Low        |
| SB00361                  | 25 to 31 (odd) North Road          | 503123  | 350042   | Post-Medieval to Modern | North Kesteven Local List | Low        |
| SB00362                  | 2,4 and 6 School Lane              | 503193  | 349988   | Post-Medieval to Modern | North Kesteven Local List | Low        |
| SB00363                  | School, School Lane                | 503116  | 349981   | Post-Medieval to Modern | North Kesteven Local List | Low        |
| SB00371                  | 20 Lincoln Road                    | 507782  | 354834   | Post-Medieval to Modern | North Kesteven Local List | Low        |
| SB00372                  | Digby School                       | 508045  | 354891   | Post-Medieval to Modern | North Kesteven Local List | Low        |
| SB00375                  | 30 North Street                    | 508098  | 355035   | Post-Medieval to Modern | North Kesteven Local List | Low        |
| SB00376                  | 34 North Street                    | 508109  | 355067   | Post-Medieval to Modern | North Kesteven Local List | Low        |
| SB00377                  | 38 North Street                    | 508108  | 355105   | Post-Medieval to Modern | North Kesteven Local List | Low        |
| SB00381                  | 3 Churrch Street                   | 507790  | 354794   | Post-Medieval to Modern | North Kesteven Local List | Low        |
| SB00382                  | 5 Church Street                    | 507802  | 354793   | Post-Medieval to Modern | North Kesteven Local List | Low        |
| SB00416                  | Cottage                            | 506666  | 360218   | Post-Medieval to Modern | North Kesteven Local List | Low        |
| SB00504                  | 2 High Street                      | 506804  | 361615   | Post-Medieval to Modern | North Kesteven Local List | Low        |
| SB00548                  | 11 High Street                     | 506891  | 361546   | Post-Medieval to Modern | North Kesteven Local List | Low        |
| SB00650                  | The Vicarage, Vicarage Lane        | 506812  | 358138   | Post-Medieval to Modern | North Kesteven Local List | Low        |
| SB00734                  | 20 Fen Road                        | 506994  | 361536   | Post-Medieval to Modern | North Kesteven Local List | Low        |
| SB00759                  | 26 Main Street                     | 508608  | 357824   | Post-Medieval to Modern | North Kesteven Local List | Low        |
| SB00785                  | 41 Main Street                     | 507103  | 358093   | Post-Medieval to Modern | North Kesteven Local List | Low        |

| HER / Designation ref | Name                                  | Easting | Northing | Period                  | Status                    | Importance |
|-----------------------|---------------------------------------|---------|----------|-------------------------|---------------------------|------------|
| SB00800               | 1 High Street                         | 506858  | 361623   | Post-Medieval to Modern | North Kesteven Local List | Low        |
| SB00806               | 43 High Street                        | 507018  | 361391   | Post-Medieval to Modern | North Kesteven Local List | Low        |
| SB00809               | Post Office, High Street              | 506869  | 361474   | Post-Medieval to Modern | North Kesteven Local List | Low        |
| SB00810               | 48 High Street                        | 507060  | 361394   | Post-Medieval to Modern | North Kesteven Local List | Low        |
| SB00818               | 17 Middle Street                      | 506976  | 361479   | Post-Medieval to Modern | North Kesteven Local List | Low        |
| SB00819               | 33 Middle Street                      | 507029  | 361496   | Post-Medieval to Modern | North Kesteven Local List | Low        |
| SB00820               | Londesborough Arms Public House       | 507078  | 361520   | Post-Medieval to Modern | North Kesteven Local List | Low        |
| SB00821               | Londesborough Arms Public House       | 507073  | 361499   | Post-Medieval to Modern | North Kesteven Local List | Low        |
| SB00822               | Londesborough Arms Public House       | 507064  | 361534   | Post-Medieval to Modern | North Kesteven Local List | Low        |
| SB00823               | 41 Middle Street                      | 507092  | 361519   | Post-Medieval to Modern | North Kesteven Local List | Low        |
| SB00825               | The Heritage, Church Walk             | 507085  | 361243   | Post-Medieval to Modern | North Kesteven Local List | Low        |
| SB00826               | Ivy House, Church Walk                | 506944  | 361245   | Post-Medieval to Modern | North Kesteven Local List | Low        |
| SB00827               | Church Hall, Church Walk              | 506960  | 361314   | Post-Medieval to Modern | North Kesteven Local List | Low        |
| SB00828               | 7 and 9 Station Road                  | 507284  | 361452   | Post-Medieval to Modern | North Kesteven Local List | Low        |
| SB00829               | 11 to 17 Station Road                 | 507312  | 361431   | Post-Medieval to Modern | North Kesteven Local List | Low        |
| SB00830               | 19 to 25 Station Road                 | 507330  | 361414   | Post-Medieval to Modern | North Kesteven Local List | Low        |
| SB00831               | 27 to 33 Station Road                 | 507348  | 361396   | Post-Medieval to Modern | North Kesteven Local List | Low        |
| SB00832               | 1 Princes Street                      | 506876  | 361383   | Post-Medieval to Modern | North Kesteven Local List | Low        |
| SB00833               | 3 to 9 (odd) Princes Street           | 506859  | 361375   | Post-Medieval to Modern | North Kesteven Local List | Low        |
| SB00834               | 2 Princes Street                      | 506837  | 361401   | Post-Medieval to Modern | North Kesteven Local List | Low        |
| SB00835               | 90 Princes Street                     | 506374  | 361199   | Post-Medieval to Modern | North Kesteven Local List | Low        |
| SB00836               | Green Man, Metherringham Fen Lane     | 507315  | 361782   | Post-Medieval to Modern | North Kesteven Local List | Low        |
| SB00837               | South View, Metherringham Fen Lane    | 507378  | 361788   | Post-Medieval to Modern | North Kesteven Local List | Low        |
| SB00838               | Ratjada Lodge, Metherringham Fen Lane | 507735  | 362067   | Post-Medieval to Modern | North Kesteven Local List | Low        |

| HER / Designation ref | Name                              | Easting | Northing | Period                  | Status                    | Importance |
|-----------------------|-----------------------------------|---------|----------|-------------------------|---------------------------|------------|
| SB00841               | 10 Lincoln Road                   | 506741  | 361629   | Post-Medieval to Modern | North Kesteven Local List | Low        |
| SB00842               | 15 and 17 Lincoln Road            | 506740  | 361571   | Post-Medieval to Modern | North Kesteven Local List | Low        |
| SB00843               | 27 and 29 Lincoln Road            | 506656  | 361548   | Post-Medieval to Modern | North Kesteven Local List | Low        |
| SB00844               | 32 Lincoln Road                   | 506606  | 361584   | Post-Medieval to Modern | North Kesteven Local List | Low        |
| SB00846               | 17 and 19 Field Farm Lane         | 507113  | 361640   | Post-Medieval to Modern | North Kesteven Local List | Low        |
| SB00847               | 2 Drury Street                    | 507103  | 361380   | Post-Medieval to Modern | North Kesteven Local List | Low        |
| SB00848               | 4 Drury Street                    | 507099  | 361369   | Post-Medieval to Modern | North Kesteven Local List | Low        |
| SB00849               | 6 Drury Street                    | 507108  | 361365   | Post-Medieval to Modern | North Kesteven Local List | Low        |
| SB00850               | 8 Drury Street                    | 507112  | 361352   | Post-Medieval to Modern | North Kesteven Local List | Low        |
| SB00851               | 11 Drury Street                   | 507128  | 361380   | Post-Medieval to Modern | North Kesteven Local List | Low        |
| SB00852               | 22 and 24 Druryy Street           | 507147  | 361276   | Post-Medieval to Modern | North Kesteven Local List | Low        |
| SB00853               | 26 and 28 Drury Street            | 507150  | 361251   | Post-Medieval to Modern | North Kesteven Local List | Low        |
| SB00854               | 34 and 36 Drury Street            | 507167  | 361216   | Post-Medieval to Modern | North Kesteven Local List | Low        |
| SB00856               | 52 to 56 Drury Street             | 507205  | 361138   | Post-Medieval to Modern | North Kesteven Local List | Low        |
| SB00857               | 24 Church Walk                    | 507102  | 361282   | Post-Medieval to Modern | North Kesteven Local List | Low        |
| SB00858               | 27 Drury Street                   | 507140  | 361335   | Post-Medieval to Modern | North Kesteven Local List | Low        |
| SB00863               | 8 High Street                     | 506841  | 361572   | Post-Medieval to Modern | North Kesteven Local List | Low        |
| SB00865               | 12 to 18 High Street              | 506855  | 361547   | Post-Medieval to Modern | North Kesteven Local List | Low        |
| SB00866               | 20 to 24 High Street              | 506864  | 361524   | Post-Medieval to Modern | North Kesteven Local List | Low        |
| SB00869               | 31 High Street                    | 506962  | 361398   | Post-Medieval to Modern | North Kesteven Local List | Low        |
| SB00873               | Lincolnshire Poacher, High Street | 507076  | 361431   | Post-Medieval to Modern | North Kesteven Local List | Low        |
| SB00874               | 55 and 57 High Street             | 507086  | 361433   | Post-Medieval to Modern | North Kesteven Local List | Low        |
| SB00875               | 50 and 52 High Street             | 507070  | 361399   | Post-Medieval to Modern | North Kesteven Local List | Low        |
| SB00936               | 22 and 24 Main Street             | 508576  | 357828   | Post-Medieval to Modern | North Kesteven Local List | Low        |

| HER /<br>Designation ref | Name                       | Easting | Northing | Period                  | Status                    | Importance |
|--------------------------|----------------------------|---------|----------|-------------------------|---------------------------|------------|
| SB01001                  | The Elms, Main Street      | 508451  | 356322   | Post-Medieval to Modern | North Kesteven Local List | Low        |
| SB01002                  | Moorland, Main Street      | 508524  | 356295   | Post-Medieval to Modern | North Kesteven Local List | Low        |
| SB01003                  | Corner House               | 508406  | 356279   | Post-Medieval to Modern | North Kesteven Local List | Low        |
| SB01004                  | Hanson, Digby Road         | 508391  | 356238   | Post-Medieval to Modern | North Kesteven Local List | Low        |
| SB01005                  | Church End and Church View | 508435  | 356398   | Post-Medieval to Modern | North Kesteven Local List | Low        |
| SB01006                  | The Olde Vicarage          | 508317  | 356482   | Post-Medieval to Modern | North Kesteven Local List | Low        |
| SB01080                  | 15 Main Street             | 508449  | 357882   | Post-Medieval to Modern | North Kesteven Local List | Low        |
| SB01082                  | Elm House, Main Street     | 508521  | 357875   | Post-Medieval to Modern | North Kesteven Local List | Low        |
| SB01086                  | 18 Beckside                | 506584  | 357985   | Post-Medieval to Modern | North Kesteven Local List | Low        |
| SB01087                  | 29 Beckside                | 506526  | 357938   | Post-Medieval to Modern | North Kesteven Local List | Low        |
| SB01088                  | 12 Brookside               | 506883  | 357973   | Post-Medieval to Modern | North Kesteven Local List | Low        |
| SB01089                  | 18 Brookside               | 506943  | 357970   | Post-Medieval to Modern | North Kesteven Local List | Low        |
| SB01090                  | 1, 2, 3 and 4 Church Row   | 507024  | 358076   | Post-Medieval to Modern | North Kesteven Local List | Low        |
| SB01091                  | 30 and 32 Heath Road       | 506453  | 357987   | Post-Medieval to Modern | North Kesteven Local List | Low        |
| SB01093                  | 17 to 21 Main Street       | 506891  | 358056   | Post-Medieval to Modern | North Kesteven Local List | Low        |
| SB01095                  | 79 Main Street             | 507427  | 358099   | Post-Medieval to Modern | North Kesteven Local List | Low        |
| SB01097                  | Old Watermill Cottage      | 507700  | 357886   | Post-Medieval to Modern | North Kesteven Local List | Low        |
| SB01372                  | 34 High Street             | 506880  | 361421   | Post-Medieval to Modern | North Kesteven Local List | Low        |
| SB01418                  | 9 Main Street              | 508422  | 357888   | Post-Medieval to Modern | North Kesteven Local List | Low        |
| SB01569                  | 19 Main Street             | 508492  | 357876   | Post-Medieval to Modern | North Kesteven Local List | Low        |
| SB01627                  | 4 High Street              | 506809  | 361605   | Post-Medieval to Modern | North Kesteven Local List | Low        |
| SB01628                  | 6 High Street              | 506822  | 361586   | Post-Medieval to Modern | North Kesteven Local List | Low        |
| SB01635                  | Manor House, Manor Road    | 507410  | 361178   | Post-Medieval to Modern | North Kesteven Local List | Low        |

Annex 2: HA Assets identified within the Site

| HA Ref | Name  | Easting | Northing | Importance |
|--------|---|---------|----------|------------|
| 1      | Field boundary shown on 1st Edition OS Map and surviving as a hedgerow  | 507788  | 360603   | Low        |
| 2      | Field boundary shown on 1st Edition OS Map and surviving as boundary to wooded area   | 507889  | 360629   | Low        |
| 3      | Field boundary shown on 1st Edition OS Map and surviving as hedgerow  | 507715  | 360405   | Low        |
| 4      | Field boundary shown on 1st Edition OS Map and surviving as hedgerow in two parts   | 507943  | 360468   | Low        |
| 5      | Field boundary shown on 1st Edition OS Map and surviving as small hedgerow  | 508270  | 360572   | Low        |
| 6      | Field boundary shown on 1st Edition OS Map and surviving as hedgerow  | 508206  | 360656   | Low        |
| 7      | Field boundary shown on 1st Edition OS Map and surviving as a hedgerow  | 508455  | 360585   | Low        |
| 8      | Field boundary shown on 1st Edition OS Map and surviving as a hedgerow  | 508663  | 360452   | Low        |
| 9      | Field boundary shown on 1st Edition OS Map and surviving as a hedgerow  | 508347  | 360385   | Low        |
| 10     | Field boundary shown on 1st Edition OS Map and surviving as a hedgerow  | 507934  | 360277   | Low        |
| 11     | Field boundary shown on 1st Edition OS Map and surviving as a hedgerow  | 507563  | 359891   | Low        |
| 12     | Field boundary shown on 1st Edition OS Map and surviving as a hedgerow  | 507746  | 360016   | Low        |
| 13     | Field boundary shown on 1st Edition OS Map and surviving as a hedgerow  | 507663  | 359914   | Low        |
| 14     | Field boundary shown on 1st Edition OS Map and surviving as a hedgerow  | 507913  | 359967   | Low        |
| 15     | Field boundary shown on 1st Edition OS Map and surviving as a hedgerow in part  | 508701  | 359984   | Low        |
| 16     | Field boundary shown on 1st Edition OS Map and surviving  | 508235  | 359949   | Low        |
| 17     | Field boundary shown on 1st Edition OS Map and surviving as a hedgerow  | 508452  | 360031   | Low        |
| 18     | Parish boundary between Scopwick and Metheringham   | 508156  | 359618   | Low        |
| 19     | Field boundary shown on 1st Edition OS Map and surviving as a hedgerow  | 508697  | 360168   | Low        |
| 20     | Field boundary shown on 1st Edition OS Map and surviving as a hedgerow  | 508883  | 359997   | Low        |
| 21     | Field boundary shown on 1st Edition OS Map and part of parish boundary between Scopwick and Metheringham, surviving as a hedgerow in part | 508193  | 359639   | Low        |
| 22     | Field boundary shown on 1st Edition OS Map and surviving as a hedgerow  | 506981  | 359620   | Low        |
| 23     | Field boundary shown on 1st Edition OS Map and part of parish boundary between Scopwick and Metheringham, surviving as a hedgerow         | 506851  | 359453   | Low        |



| HA Ref | Name   | Easting | Northing | Importance |
|--------|--|---------|----------|------------|
| 24     | Field boundary shown on 1st Edition OS Map and part of parish boundary between Scopwick and Metheringham, surviving as a hedgerow              | 507237  | 359546   | Low        |
| 25     | Field boundary shown on 1st Edition OS Map and surviving as a hedgerow   | 507111  | 359299   | Low        |
| 26     | Field boundary shown on 1st Edition OS Map and surviving as boundary to wooded area  | 506909  | 359261   | Low        |
| 27     | Field boundary shown on 1st Edition OS Map and surviving as boundary to wooded area  | 507193  | 359400   | Low        |
| 28     | Field boundary shown on 1st Edition OS Map and surviving as a hedgerow   | 506790  | 359024   | Low        |
| 29     | Field boundary shown on 1st Edition OS Map and surviving as a hedgerow   | 506953  | 359015   | Low        |
| 30     | Field boundary shown on 1st Edition OS Map and surviving as a hedgerow   | 507242  | 358983   | Low        |
| 31     | Field boundary shown on 1st Edition OS Map and surviving as a hedgerow   | 507247  | 358892   | Low        |
| 32     | Field boundary shown on 1st Edition OS Map and surviving as a hedgerow   | 507493  | 359244   | Low        |
| 33     | Field boundary shown on 1st Edition OS Map and surviving as a hedgerow in part   | 507772  | 359324   | Low        |
| 34     | Field boundary shown on 1st Edition OS Map and surviving   | 508012  | 359461   | Low        |
| 35     | Field boundary shown on 1st Edition OS Map and surviving as a hedgerow   | 508439  | 359289   | Low        |
| 36     | Field boundary shown on 1st Edition OS Map and surviving as a hedgerow   | 506951  | 358486   | Low        |
| 37     | Field boundary shown on 1st Edition OS Map, part of it forms the parish boundary and surviving as a hedgerow                                   | 507688  | 358586   | Low        |
| 38     | Field boundary shown on 1st Edition OS Map and surviving as a hedgerow   | 507358  | 358713   | Low        |
| 39     | Field boundary shown on 1st Edition OS Map and surviving as a hedgerow   | 507613  | 358766   | Low        |
| 40     | Field boundary shown on 1st Edition OS Map and surviving as a hedgerow   | 508002  | 358809   | Low        |
| 41     | Field boundary shown on 1st Edition OS Map and surviving as a hedgerow   | 506968  | 358366   | Low        |
| 42     | Field boundary shown on 1st Edition OS Map and surviving as a hedgerow   | 507132  | 358431   | Low        |
| 43     | Field boundary shown on 1st Edition OS Map and surviving as a hedgerow   | 507866  | 358592   | Low        |
| 44     | Field boundary shown on 1st Edition OS Map and surviving as a hedgerow   | 507977  | 358501   | Low        |
| 45     | Field boundary shown on 1st Edition OS Map and surviving as a hedgerow   | 507921  | 358372   | Low        |
| 46     | Field boundary shown on 1st Edition OS Map and Kirkby Green Tithe Map. Part of parish boundary between Kirkby Green and Scopwick and surviving | 508847  | 359146   | Low        |

| HA Ref | Name   | Easting | Northing | Importance |
|--------|--|---------|----------|------------|
| 47     | Field boundary shown on 1st Edition OS Map and surviving   | 509049  | 359103   | Low        |
| 48     | Field boundary shown on 1st Edition OS Map and surviving   | 509185  | 359017   | Low        |
| 49     | Field boundary shown on 1st Edition OS Map and tithe map and part of Scopwick-Kirkby Green parish boundary and surviving as a hedgerow | 508222  | 358546   | Low        |
| 50     | Field boundary shown on 1st Edition OS Map and tithe map and part of Scopwick-Kirkby Green parish boundary and surviving as a hedgerow | 508276  | 358776   | Low        |
| 51     | Field boundary shown on 1st Edition OS Map and surviving   | 508015  | 358952   | Low        |
| 52     | Field boundary shown on 1st Edition OS Map and surviving   | 508052  | 359108   | Low        |
| 53     | Field boundary shown on 1st Edition OS Map and Kirkby Green tithe map and surviving as a hedgerow                                      | 508453  | 358641   | Low        |
| 54     | Field boundary shown on 1st Edition OS Map and Kirkby Green tithe map and surviving as a hedgerow                                      | 508381  | 358387   | Low        |
| 55     | Parish boundary between Scopwick and Kirkby Green  | 508531  | 358725   | Low        |
| 56     | Field boundary shown on 1st Edition OS Map and surviving as a hedgerow   | 508789  | 358921   | Low        |
| 57     | Field boundary shown on 1st Edition OS Map and Kirkby Green tithe map and surviving as a hedgerow                                      | 508865  | 358616   | Low        |
| 58     | Field boundary shown on 1st Edition OS Map and tithe map and part of Scopwick-Kirkby Green parish boundary and surviving as a hedgerow | 509092  | 358748   | Low        |
| 59     | Field boundary shown on 1st Edition OS Map and surviving as a hedgerow   | 506199  | 358057   | Low        |
| 60     | Field boundary shown on 1st Edition OS Map and surviving as a hedgerow   | 505878  | 357945   | Low        |
| 61     | Field boundary shown on 1st Edition OS Map and surviving as a hedgerow   | 505630  | 357848   | Low        |
| 62     | Field boundary shown on 1st Edition OS Map and surviving as a hedgerow   | 505455  | 357588   | Low        |
| 63     | Field boundary shown on 1st Edition OS Map and surviving as a hedgerow   | 505499  | 357405   | Low        |
| 64     | Field boundary shown on 1st Edition OS Map and surviving as a hedgerow   | 505309  | 357350   | Low        |
| 65     | Field boundary shown on 1st Edition OS Map and surviving as a hedgerow   | 505512  | 357393   | Low        |
| 66     | Field boundary shown on 1st Edition OS Map and surviving as a hedgerow   | 505794  | 357267   | Low        |
| 67     | Field boundary shown on 1st Edition OS Map and surviving as a hedgerow   | 505702  | 357052   | Low        |
| 68     | Field boundary shown on 1st Edition OS Map and surviving as a hedgerow   | 505568  | 357032   | Low        |

| HA Ref | Name  | Easting | Northing | Importance |
|--------|---|---------|----------|------------|
| 69     | Field boundary shown on 1st Edition OS Map and surviving as a hedgerow  | 505995  | 357037   | Low        |
| 70     | Field boundary shown on 1st Edition OS Map and surviving  | 505991  | 357216   | Low        |
| 71     | Field boundary shown on 1st Edition OS Map and surviving  | 506193  | 357321   | Low        |
| 72     | Field boundary shown on 1st Edition OS Map and surviving as a hedgerow  | 506366  | 357414   | Low        |
| 73     | Field boundary shown on 1st Edition OS Map and surviving as a hedgerow  | 506407  | 357582   | Low        |
| 74     | Field boundary shown on 1st Edition OS Map and surviving  | 506670  | 357257   | Low        |
| 75     | Field boundary shown on 1st Edition OS Map and surviving  | 506559  | 357445   | Low        |
| 76     | Field boundary shown on 1st Edition OS Map and surviving as a hedgerow  | 506783  | 357461   | Low        |
| 77     | Field boundary shown on 1st Edition OS Map and surviving as a hedgerow  | 506735  | 357606   | Low        |
| 78     | Field boundary shown on 1st Edition OS Map and surviving  | 506515  | 356961   | Low        |
| 79     | Field boundary shown on 1st Edition OS Map and Roulston tithe map. Also part of Scopwick-Roulston parish boundary and surviving as a hedgerow           | 505668  | 356667   | Low        |
| 80     | Field boundary shown on 1st Edition OS Map and surviving as a hedgerow  | 505436  | 356836   | Low        |
| 81     | Field boundary shown on 1st Edition OS Map and surviving as a hedgerow  | 505632  | 356809   | Low        |
| 82     | Field boundary shown on 1st Edition OS Map and surviving  | 505885  | 356868   | Low        |
| 83     | Field boundary shown on 1st Edition OS Map and Roulston tithe map. Also part of Roulston-Ashby de la Launde parish boundary and surviving as a hedgerow | 505189  | 356475   | Low        |
| 84     | Field boundary shown on 1st Edition OS Map and Roulston tithe map and surviving as a hedgerow   | 505463  | 356418   | Low        |
| 85     | Field boundary shown on 1st Edition OS Map and Roulston tithe map and surviving   | 505687  | 356532   | Low        |
| 86     | Parish boundary between Scopwick and Roulston   | 505743  | 356675   | Low        |
| 87     | Field boundary shown on 1st Edition OS Map and Roulston tithe map and surviving as a hedgerow   | 505968  | 356180   | Low        |
| 88     | Field boundary shown on 1st Edition OS Map and Roulston tithe map. Also part of Roulston-Ashby de la Launde parish boundary and surviving as a hedgerow | 505564  | 355974   | Low        |
| 89     | Field boundary shown on 1st Edition OS Map and Roulston tithe map and surviving   | 505845  | 356000   | Low        |
| 90     | Field boundary shown on 1st Edition OS Map and Roulston tithe map and surviving   | 505916  | 355802   | Low        |

| HA Ref | Name  | Easting | Northing | Importance |
|--------|---|---------|----------|------------|
| 91     | Field boundary shown on 1st Edition OS Map and Roulston tithe map and surviving as a hedgerow | 506061  | 355724   | Low        |
| 92     | Field boundary shown on 1st Edition OS Map and surviving as a hedgerow                        | 505126  | 355888   | Low        |
| 93     | Field boundary shown on 1st Edition OS Map and surviving                                      | 505029  | 356077   | Low        |
| 94     | Field boundary shown on 1st Edition OS Map and surviving                                      | 505221  | 356088   | Low        |
| 95     | Field boundary shown on 1st Edition OS Map and surviving as a hedgerow                        | 505017  | 356075   | Low        |
| 96     | Field boundary shown on 1st Edition OS Map and surviving as a hedgerow                        | 504444  | 355834   | Low        |
| 97     | Field boundary shown on 1st Edition OS Map and surviving as a hedgerow                        | 504203  | 356307   | Low        |
| 98     | Field boundary shown on 1st Edition OS Map and surviving as a hedgerow                        | 504050  | 356024   | Low        |
| 99     | Field boundary shown on 1st Edition OS Map and surviving as a hedgerow in parts               | 503790  | 355943   | Low        |
| 100    | Field boundary shown on 1st Edition OS Map and surviving as a hedgerow                        | 503227  | 355914   | Low        |
| 101    | Field boundary shown on 1st Edition OS Map and surviving as a hedgerow                        | 503455  | 355797   | Low        |
| 102    | Field boundary shown on 1st Edition OS Map and surviving as a hedgerow                        | 503407  | 355573   | Low        |
| 103    | Field boundary shown on 1st Edition OS Map and surviving as a hedgerow                        | 503406  | 355560   | Low        |
| 104    | Field boundary shown on 1st Edition OS Map and surviving as a hedgerow                        | 503328  | 355301   | Low        |
| 105    | Field boundary shown on 1st Edition OS Map and surviving                                      | 503318  | 355136   | Low        |
| 106    | Field boundary shown on 1st Edition OS Map and surviving                                      | 503602  | 354956   | Low        |
| 107    | Field boundary shown on 1st Edition OS Map and surviving as a hedgerow                        | 503608  | 354726   | Low        |
| 108    | Field boundary shown on 1st Edition OS Map and surviving as boundary to wooded area           | 503898  | 354798   | Low        |
| 109    | Field boundary shown on 1st Edition OS Map and surviving as a hedgerow                        | 504241  | 354584   | Low        |
| 110    | Field boundary shown on 1st Edition OS Map and surviving as a hedgerow                        | 504311  | 354307   | Low        |
| 111    | Field boundary shown on 1st Edition OS Map and surviving as a hedgerow in parts               | 504551  | 354443   | Low        |
| 112    | Field boundary shown on 1st Edition OS Map and surviving as a hedgerow                        | 504418  | 354166   | Low        |
| 113    | Field boundary shown on 1st Edition OS Map and surviving as boundary to wooded area           | 504319  | 353935   | Low        |
| 114    | Field boundary shown on 1st Edition OS Map and surviving as a hedgerow                        | 504149  | 354215   | Low        |

| HA Ref | Name  | Easting | Northing | Importance |
|--------|---|---------|----------|------------|
| 115    | Field boundary shown on 1st Edition OS Map and surviving as a hedgerow              | 503922  | 354002   | Low        |
| 116    | Field boundary shown on 1st Edition OS Map and surviving as a hedgerow              | 503779  | 353688   | Low        |
| 117    | Field boundary shown on 1st Edition OS Map and surviving as a hedgerow              | 503638  | 353965   | Low        |
| 118    | Field boundary shown on 1st Edition OS Map and surviving as a hedgerow              | 503735  | 353496   | Low        |
| 119    | Field boundary shown on 1st Edition OS Map and surviving                            | 503238  | 354266   | Low        |
| 120    | Field boundary shown on 1st Edition OS Map and surviving as a hedgerow              | 503538  | 353213   | Low        |
| 121    | Field boundary shown on 1st Edition OS Map and surviving as a hedgerow              | 503667  | 353135   | Low        |
| 122    | Field boundary shown on 1st Edition OS Map and surviving as a hedgerow              | 504596  | 353256   | Low        |
| 123    | Field boundary shown on 1st Edition OS Map and surviving as a hedgerow              | 504220  | 353203   | Low        |
| 124    | Field boundary shown on 1st Edition OS Map and surviving as a hedgerow              | 502521  | 353412   | Low        |
| 125    | Field boundary shown on 1st Edition OS Map and surviving as a hedgerow              | 502443  | 353743   | Low        |
| 126    | Field boundary shown on 1st Edition OS Map and surviving                            | 503340  | 353680   | Low        |
| 127    | Field boundary shown on 1st Edition OS Map and surviving                            | 502872  | 353830   | Low        |
| 128    | Field boundary shown on 1st Edition OS Map and surviving as boundary to wooded area | 502821  | 354221   | Low        |
| 129    | Field boundary shown on 1st Edition OS Map and surviving                            | 502631  | 354563   | Low        |
| 130    | Field boundary shown on 1st Edition OS Map and surviving                            | 503130  | 354651   | Low        |
| 131    | Field boundary shown on 1st Edition OS Map and surviving                            | 502516  | 354894   | Low        |
| 132    | Field boundary shown on 1st Edition OS Map and surviving                            | 502416  | 355194   | Low        |
| 133    | Field boundary shown on 1st Edition OS Map and surviving                            | 502307  | 355476   | Low        |
| 134    | Field boundary shown on 1st Edition OS Map and surviving as a hedgerow              | 505796  | 357089   | Low        |
| 135    | Field boundary shown on 1st Edition OS Map and surviving as a hedgerow              | 504136  | 353052   | Low        |
| 136    | Field boundary shown on 1st Edition OS Map and surviving as a hedgerow              | 504150  | 352845   | Low        |
| 137    | Field boundary shown on 1st Edition OS Map and surviving as a hedgerow              | 503063  | 353103   | Low        |
| 138    | Field boundary shown on 1st Edition OS Map and surviving as a hedgerow              | 501740  | 356056   | Low        |
| 139    | Field boundary shown on 1st Edition OS Map and surviving                            | 502177  | 355842   | Low        |

| HA Ref | Name  | Easting | Northing | Importance |
|--------|---|---------|----------|------------|
| 140    | Field boundary shown on 1st Edition OS Map and surviving as boundary to wooded area                   | 508169  | 360375   | Low        |
| 141    | Field boundary shown on 1st Edition OS Map and surviving as a hedgerow                                | 508765  | 360352   | Low        |
| 142    | Field boundary shown on 1st Edition OS Map and surviving as a hedgerow                                | 506791  | 358540   | Low        |
| 143    | Field boundary shown on 1st Edition OS Map and surviving as a hedgerow                                | 508117  | 359239   | Low        |
| 144    | Field boundary shown on 1st Edition OS Map and surviving  | 508457  | 359121   | Low        |
| 145    | Field boundary shown on 1st Edition OS Map and surviving as a hedgerow                                | 505998  | 355952   | Low        |
| 146    | Field boundary shown on 1st Edition OS Map and surviving  | 502871  | 353420   | Low        |
| 147    | Field boundary shown on 1st Edition OS Map and surviving as a hedgerow                                | 503574  | 353573   | Low        |
| 148    | Parish boundary between Roulston and Ashby-de-la-Launde   | 505350  | 356254   | Low        |
| 149    | Field boundary shown on 1st Edition OS Map and surviving  | 504467  | 352944   | Low        |
| 150    | Field boundary shown on 1st Edition OS Map and surviving  | 504334  | 352670   | Low        |
| 151    | Field boundary shown on 1st Edition OS Map and surviving  | 504538  | 352783   | Low        |
| 152    | Field boundary shown on 1st Edition OS Map and surviving  | 505347  | 355935   | Low        |
| 153    | Parish boundary between Bloxholm and Braucewell shown on 1 <sup>st</sup> Edition OS Map and surviving | 503766  | 353291   | Low        |

### Annex 3: Known Previous Archaeological Events within the Study Area

| HER Number | Name  | Easting | Northing |
|------------|---|---------|----------|
| ELI512     | Petrofina pipeline (approximate)                      | 500662  | 358890   |
| ELI777     | Hatton to Silk Willoughby pipeline - fieldwalking     | 513147  | 359398   |
| ELI1402    | Watching brief at Church Walk, Metheringham.          | 506973  | 361279   |
| ELI1421    | Watching brief at Temple Bruer                        | 500837  | 353721   |
| ELI1499    | Metheringham Mains Replacement Scheme                 | 506646  | 361299   |
| ELI1648    | Plot 4, The Nurseries, Rowston                        | 508510  | 356393   |
| ELI1973    | Plot 5, The Nurseries, Rowston                        | 508535  | 356395   |
| ELI2127    | Brauncewell Quarry-topsoil removal                    | 503234  | 352150   |
| ELI2131    | Brauncewell water main replacement, Nipton Lane       | 503447  | 351948   |
| ELI2132    | Magnetometer survey, Brauncewell                      | 503226  | 351990   |
| ELI2133    | Brauncewell Limestone Quarry Extension                | 503247  | 352140   |
| ELI2134    | Brauncewell Limestone Quarry                          | 503212  | 352034   |
| ELI2138    | Brauncewell Limestone Quarry                          | 503194  | 352147   |
| ELI2143    | Brauncewell Limestone Quarry                          | 503250  | 351962   |
| ELI2148    | Brauncewell Limestone Quarry Extension                | 503218  | 352098   |
| ELI2149    | Brauncewell Limestone Quarry Extension                | 503252  | 352005   |
| ELI2220    | Watching brief - Hatton to Silk Willoughby pipeline   | 513148  | 359401   |
| ELI2247    | Watermains replacement: Rowston                       | 508599  | 356310   |
| ELI2253    | Watermain replacement: Ashby de la Launde to Scopwick | 507106  | 358153   |
| ELI2506    | Timberland village pipeline, Blankney                 | 511622  | 361875   |
| ELI2565    | Land south of Lincoln Rd Metheringham                 | 506658  | 361468   |
| ELI2600    | Land at Church Street, Digby.                         | 508109  | 354853   |
| ELI2679    | Land at plot 3, Glebe Court, Vicarage Lane, Scopwick  | 506894  | 358113   |
| ELI2711    | Casual find east of Metheringham                      | 509034  | 361958   |

| HER Number | Name  | Easting | Northing |
|------------|---|---------|----------|
| ELI2712    | Casual Find During Railway Construction, 1882 | 508900  | 360399   |
| ELI2717    | Site visit to St Wilfrid's Church, 1964       | 507020  | 361276   |
| ELI2718    | Site visit to St Wilfrid's church, 1985       | 507020  | 361276   |
| ELI2719    | Site visit to windmill                        | 506358  | 361243   |
| ELI2720    | Site visit to windmill, 1977                  | 506358  | 361243   |
| ELI2722    | Casual find, south of Prince's Street         | 506600  | 361199   |
| ELI2723    | Casual find from garden                       | 507201  | 361400   |
| ELI2724    | Casual find from garden                       | 506500  | 361180   |
| ELI2725    | Casual find from Metheringham Heath           | 506750  | 361251   |
| ELI2726    | Casual find from Highfield Farm               | 505520  | 360891   |
| ELI2728    | Casual find from Metheringham Fen Lane        | 507300  | 361600   |
| ELI2729    | Site visit to No 1 Drury Lane                 | 507121  | 361423   |
| ELI2730    | Site visit to No 29 Drury Street              | 507159  | 361304   |
| ELI2731    | Site visit to Methodist Church                | 506911  | 361534   |
| ELI2732    | Site visit to war memorial                    | 506910  | 361428   |
| ELI2733    | Site visit to Market Cross                    | 506894  | 361402   |
| ELI2734    | Site visit to White Hart public house         | 506962  | 361387   |
| ELI2735    | Site visit to Nook House and No 36            | 506869  | 361407   |
| ELI2736    | Site visit to pair of cottages, rear of No 8  | 506821  | 361562   |
| ELI2737    | Site visit to No 38 High Street               | 506971  | 361354   |
| ELI2738    | Site visit to No 46 High Street               | 507048  | 361326   |
| ELI2739    | Site visit to No 56                           | 507104  | 361412   |
| ELI2740    | Site visit to The Grange                      | 507156  | 361677   |
| ELI2741    | Site visit to cottage                         | 507726  | 362064   |
| ELI2742    | Site visit to No 43, Pitt's Farmhouse         | 507097  | 361515   |



| HER Number | Name  | Easting | Northing |
|------------|---|---------|----------|
| ELI2743    | Site visit to Orchard House                                 | 506828  | 361396   |
| ELI2744    | Site visit to Star and Garter                               | 506896  | 361385   |
| ELI2745    | Hatton to Silk Willoughby Gas Pipeline                      | 513148  | 359401   |
| ELI2746    | Hatton to Silk Willoughby Gas Pipeline - excavation         | 513147  | 359398   |
| ELI2747    | Hatton to Silk Willoughby Gas Pipeline - geophysical survey | 513147  | 359398   |
| ELI2748    | Hatton to Silk Willoughby Gas Pipeline: Fieldwalking        | 513148  | 359401   |
| ELI2751    | Geophysical survey, Hatton to Silk Willoughby Gas Pipeline. | 508971  | 362606   |
| ELI2788    | Land at the nurseries- Phase 2                              | 508490  | 356376   |
| ELI2815    | Fieldwalking south of railway station                       | 508003  | 361012   |
| ELI2821    | Site visit to St Oswald's church                            | 506814  | 360000   |
| ELI2825    | Field obs 1975  | 508401  | 360200   |
| ELI2826    | Fieldwalking south of Catton's Holt                         | 508401  | 360200   |
| ELI2830    | Casual field obs west of B1189                              | 509905  | 360408   |
| ELI2831    | Casual field obs east of Blankney                           | 506921  | 360270   |
| ELI2835    | Casual field obs south of Blankney Hall                     | 507016  | 359632   |
| ELI2838    | Casual field obs near Brickyard Farm                        | 508700  | 360200   |
| ELI2860    | Metal detecting west of Brickyard Farm                      | 508401  | 360200   |
| ELI2862    | Metal detecting south of railway                            | 508003  | 361012   |
| ELI2863    | Site visit to lych gate, St Oswald's church                 | 506818  | 359985   |
| ELI2864    | Site visit to gates to Blankney Hall                        | 506774  | 360140   |
| ELI2865    | Site visit to stable block                                  | 506864  | 359983   |
| ELI2867    | Site visit to telephone box                                 | 506793  | 360206   |
| ELI2868    | Site visit to Post Office and attached cottage              | 506779  | 360222   |
| ELI2870    | Site visit to Winfred and cottage                           | 506776  | 360242   |
| ELI2871    | Site visit to The Lodge                                     | 506746  | 360158   |

| HER Number | Name  | Easting | Northing |
|------------|---|---------|----------|
| ELI2875    | Site visit to Kingfisher Cottage                            | 506752  | 360191   |
| ELI2876    | Site visit to Stonehaven and cottage                        | 506739  | 360262   |
| ELI2877    | Site visit to farm buildings                                | 506729  | 360273   |
| ELI2879    | Site visit to Kennel House                                  | 507144  | 360366   |
| ELI2917    | Site visit to The Old School                                | 506782  | 360189   |
| ELI2918    | Site visit to cottages south of Village Hall                | 506771  | 360263   |
| ELI2919    | Site visit to Village Hall                                  | 506770  | 360277   |
| ELI2925    | Site visit to clubhouse and cottage                         | 506747  | 360223   |
| ELI2927    | Site visit to Cosi-cot and attached cottage                 | 506740  | 360244   |
| ELI2937    | Site visit to Home Farmhouse                                | 506728  | 360291   |
| ELI2938    | Site visit to Village Farmhouse                             | 506995  | 360284   |
| ELI2996    | Land south of Main Street, Kirkby Green, Scopwick           | 508483  | 357835   |
| ELI3006    | Site Visit to Wright's Farmhouse, Metheringham Road, Martin | 510332  | 360253   |
| ELI3021    | Site visit to Evans Farmhouse                               | 511159  | 357927   |
| ELI3075    | Land at Vicarage Lane, Scopwick                             | 506939  | 358131   |
| ELI3284    | Scopwick Watermills Recording                               | 508382  | 357657   |
| ELI3286    | Visit to Kirkby Green Mill, Scopwick                        | 508382  | 357657   |
| ELI3295    | Casual finds east of Brauncewell                            | 505011  | 352770   |
| ELI3297    | Earthwork survey of Brauncewell DMV                         | 504688  | 352501   |
| ELI3302    | Casual field obs west of Brauncewell                        | 504343  | 352161   |
| ELI3304    | Earthwork survey of Dunsby DMV                              | 504024  | 351332   |
| ELI3305    | Fieldwalking to the west of Brauncewell                     | 504264  | 352148   |
| ELI3306    | Field obs west of Brauncewell DMV                           | 503497  | 352402   |
| ELI3307    | Field obs east of Dunsby Pit Plantation                     | 503900  | 352097   |
| ELI3308    | Fieldwalking to south of barrow cemetery                    | 504105  | 352099   |

| HER Number | Name  | Easting | Northing |
|------------|---|---------|----------|
| ELI3309    | Metal detecting west of All Saints Church                                     | 504264  | 352266   |
| ELI3310    | Casual field obs west of All Saints Church                                    | 504264  | 352265   |
| ELI3312    | Metal detecting east of Brauncewell   | 504990  | 352641   |
| ELI3313    | Site visit to All Saints Church   | 504528  | 352418   |
| ELI3314    | Site visit to Brauncewell Lodge   | 501313  | 352019   |
| ELI3411    | Casual find, Barff Farm   | 509801  | 361401   |
| ELI3718    | Land south of Vicarage Lane   | 506874  | 358135   |
| ELI4130    | Site visit to mound near to St Hybalds Church                                 | 505495  | 354655   |
| ELI4135    | Site visit to the church of St Mary, Bloxholm                                 | 506460  | 353776   |
| ELI4144    | Site visit to the church of St Hybald, Ashby de la Launde                     | 505508  | 354754   |
| ELI4153    | Site visit to Ashby Hall, Ashby de la Launde                                  | 505258  | 355298   |
| ELI4246    | Field walking at Dunsby St Andrew   | 504002  | 351351   |
| ELI4421    | New NCO accommodation, RAF Digby, Ashby De La Launde                          | 505046  | 356496   |
| ELI4826    | Metal detecting west of Dunsby Pit Plantation, Brauncewell                    | 503500  | 352101   |
| ELI4827    | Metal detecting south west of Brauncewell                                     | 504399  | 352209   |
| ELI4828    | Metal detecting near Long Plantation, Brauncewell                             | 504501  | 353200   |
| ELI4829    | Metal detecting west of All Saints church, Brauncewell                        | 504400  | 352300   |
| ELI5067    | Digby Church of England School, Digby   | 508031  | 354888   |
| ELI5156    | Casual find made on Wellingore Heath  | 500900  | 356300   |
| ELI5234    | Casual field observation on Wellingore Heath                                  | 499900  | 355600   |
| ELI5320    | Site visit to the preceptory church tower, Temple Bruer                       | 500851  | 353710   |
| ELI5321    | Site visit to Thompson's Bottom Farm, Temple Bruer                            | 501734  | 355042   |
| ELI5322    | Site visit to Temple Farmhouse, Temple Bruer                                  | 500857  | 353678   |
| ELI5325    | Casual field observation at Temple Farm                                       | 500700  | 353700   |
| ELI5326    | Casual field observation at Temple Farm, Temple Bruer with Temple High Grange | 500952  | 353650   |

| HER Number | Name   | Easting | Northing |
|------------|--|---------|----------|
| ELI5329    | Casual field observation at Thompson's Bottom Farm, Temple Bruer with Temple High Grange | 501681  | 355039   |
| ELI5330    | Casual field observation in a field near Emrine Street, Temple Bruer                     | 502290  | 356145   |
| ELI5331    | Casual field observation, north of Thompson's Bottom Farm, Temple Bruer                  | 501620  | 355295   |
| ELI5363    | Hedgerow Removal at Scopwick   | 507108  | 357625   |
| ELI5369    | Casual field observation during levelling of mound, Wilmore Hill, Scopwick               | 506594  | 358303   |
| ELI5401    | Casual field observation north of Kirkby Green, Scopwick                                 | 508402  | 358502   |
| ELI5403    | Housing development at Scopwick  | 506949  | 358131   |
| ELI5405    | Site visit to The Firs farm, Scopwick  | 506615  | 358409   |
| ELI5406    | Site Visit to the Church of the Holy Cross, Kirkby Green                                 | 508498  | 357780   |
| ELI5407    | Site visit to No 25 Beckside, Scopwick   | 506554  | 357934   |
| ELI5408    | Site visit to Beckside Farmhouse and attached outbuilding, Scopwick                      | 506683  | 357997   |
| ELI5409    | Site Visit to Kirkby Green Millhouse, Scopwick   | 508395  | 357652   |
| ELI5410    | Site Visit to Cottage to the West of Kirkby Green Mill, Scopwick                         | 508376  | 357646   |
| ELI5411    | Site visit to Nos 37 and 39 Main Street, Kirkby Green                                    | 508651  | 357900   |
| ELI5412    | Site visit to village farmhouse and No 5, Main Street, Scopwick                          | 506778  | 358029   |
| ELI5413    | Site visit to No 15 Main Street, Scopwick  | 506861  | 358045   |
| ELI5414    | Site visit to Nos 25 and 27 Main Street, Scopwick  | 506930  | 358022   |
| ELI5415    | Site visit to Church of the Holy Cross, Scopwick, 1965                                   | 506984  | 358057   |
| ELI5416    | Site visit to the Church of the Holy Cross, Scopwick, 1967-1987                          | 506984  | 358057   |
| ELI5417    | Site visit to No 47 Main Street, Scopwick  | 507166  | 358096   |
| ELI5418    | Site visit to Nos 97 to 103 Main Street, Scopwick  | 507562  | 358067   |
| ELI5419    | Site visit to The Royal Oak, Main Street, Scopwick                                       | 506777  | 357970   |
| ELI5420    | Site visit to No 24 (High House), Main Street, Scopwick                                  | 507014  | 357973   |
| ELI5421    | Site visit to No 36, Main Street, Scopwick   | 507114  | 358023   |
| ELI5422    | Site visit to medieval archway in the Vicarage garden, Scopwick                          | 506828  | 358113   |

| HER Number | Name   | Easting | Northing |
|------------|--|---------|----------|
| ELI5451    | Casual Find Near Kirkby Green Mill, Scopwick                                 | 508391  | 357641   |
| ELI5477    | Excavations for a housing development, south of Vicarage Lane, Scopwick      | 506960  | 358131   |
| ELI5478    | Casual field observation to the south of Scopwick Low Field Farm             | 508500  | 358900   |
| ELI5479    | Casual field observation in school garden in 1958, Scopwick                  | 507260  | 358101   |
| ELI5480    | Casual field observation near Methodist chapel, Scopwick                     | 507501  | 358100   |
| ELI5481    | Casual field observation south east of Kirkby Green                          | 509202  | 357601   |
| ELI5482    | Casual field observation north of Main Street, Scopwick                      | 507031  | 358071   |
| ELI5483    | Digging of main sewer for housing estate in c.1959, Scopwick                 | 507031  | 358071   |
| ELI5581    | Site visit to the Church of St Clement, Main Street, Rowston                 | 508404  | 356392   |
| ELI5583    | Site visit to Rowston Manor, Main Street, Rowston                            | 508358  | 356412   |
| ELI5584    | Site visit to the Old School, Main Street, Rowston                           | 508365  | 356445   |
| ELI5589    | Site visit to the Village Cross, Main Street, Rowston                        | 508408  | 356310   |
| ELI5605    | Casual find on land east of Rowston Church                                   | 508700  | 356400   |
| ELI5608    | Casual find in the churchyard of the St Clement's Church, Rowston            | 508400  | 356370   |
| ELI5613    | Field observation on land south of Sheffield House Farm, Rowston             | 506750  | 356180   |
| ELI5615    | Field observation of land east of Marshall Hill Plantation, Rowston          | 507700  | 356300   |
| ELI5669    | Casual find on land north-east of Rowston Grange, Rowston                    | 509020  | 356290   |
| ELI5680    | Casual find on land east of Rowston Village                                  | 509100  | 356400   |
| ELI5683    | Casual Find of Possible Roman Whetstone, Rowston                             | 509340  | 356490   |
| ELI5695    | Casual field observation of possible Romano-British pottery scatter, Rowston | 506630  | 356570   |
| ELI5920    | Ground disturbance to the north of Scopwick, 1982-83                         | 506703  | 358301   |
| ELI5921    | Casual field observation to the north of Kirkby Green                        | 508699  | 358501   |
| ELI5923    | Casual field observation in garden north of Main Street, Scopwick            | 507541  | 358081   |
| ELI5971    | Brauncewell Limestone Quarry Extension 2001-2                                | 503178  | 352226   |
| ELI5990    | Plots 2, 5 & 7, Glebe Court, Vicarage Lane, Scopwick                         | 506894  | 358114   |

| HER Number | Name  | Easting | Northing |
|------------|---|---------|----------|
| ELI5992    | Site visit to Manor Farmhouse, Kirkby Green                           | 508422  | 357773   |
| ELI5993    | Site visit to farmyard at Manor Farm, Kirkby Green                    | 508413  | 357803   |
| ELI5994    | Site visit to Scopwick Mill   | 505818  | 357614   |
| ELI6196    | Metheringham County Primary School                                    | 506782  | 361279   |
| ELI6281    | Ashby de la Launde to Bloxholm Mains Replacement Scheme               | 506303  | 354488   |
| ELI6288    | Casual field observation in garden on Church Street, Digby            | 507850  | 354740   |
| ELI6292    | Site visit to St Thomas A Becket's church, Digby                      | 508050  | 354832   |
| ELI6293    | Site visit to St Thomas A Becket's church, Digby                      | 508050  | 354832   |
| ELI6294    | Site visit to Manor Farmhouse, North Street, Digby                    | 508154  | 355204   |
| ELI6301    | Site visit to lock-up, Church Street, Digby                           | 508030  | 354778   |
| ELI6315    | Casual find from west of Digby  | 506782  | 354933   |
| ELI6317    | Metal detecting in Digby  | 507764  | 355087   |
| ELI6366    | Site visit to Stable Block north of Ashby Hall, Ashby de la Launde    | 505261  | 355336   |
| ELI6367    | Site visit to Icehouse north of Ashby Hall, Ashby de la Launde        | 505269  | 355393   |
| ELI6368    | Site visit to Home Farmhouse, Main Street, Ashby de la Launde         | 505064  | 355215   |
| ELI6369    | Site visit to water pump, Main Street, Ashby de la Launde             | 505594  | 354977   |
| ELI6370    | Site visit to Nos. 22 and 24 Main Street, Ashby de la Launde          | 505586  | 355002   |
| ELI6371    | Site visit to Nos. 2 and 4 Main Street, Ashby de la Launde            | 505783  | 354955   |
| ELI6372    | Site visit to milepost 20 metres south of Ashby Lodge Farm            | 502858  | 355003   |
| ELI6400    | Evaluation of RAF Digby Airmen's Married Quarters, Ashby de la Launde | 504851  | 356432   |
| ELI6401    | Archaeological Watching Brief, RAF Digby, Ashby de la Launde          | 504851  | 356432   |
| ELI6674    | Watching brief at Brauncewell limestone quarry extension              | 502992  | 352146   |
| ELI6675    | Excavation at Brauncewell limestone quarry extension                  | 502992  | 352146   |
| ELI6849    | Field observation in Metheringham                                     | 507114  | 361430   |
| ELI6965    | Site visit to stable block, Bloxholm Hall                             | 506382  | 353927   |

| HER Number | Name   | Easting | Northing |
|------------|--|---------|----------|
| ELI6966    | Site visit to Bloxholm Hall Farmhouse, Bloxholm                            | 506366  | 353861   |
| ELI6984    | Site visit to gatepiers west of Church of St Mary, Bloxholm                | 506419  | 353764   |
| ELI6985    | Site visit to the Round House, Bloxholm                                    | 506483  | 353582   |
| ELI7039    | Casual field observation on land off Main Street, Ashby de la Launde       | 505450  | 354950   |
| ELI7060    | Casual find  | 505800  | 355500   |
| ELI7061    | Casual find  | 506425  | 352235   |
| ELI7062    | Casual find  | 506800  | 353700   |
| ELI7064    | Casual find  | 506550  | 352550   |
| ELI7065    | Casual find  | 505220  | 352730   |
| ELI7067    | Casual find  | 505800  | 355280   |
| ELI7068    | Casual find  | 503400  | 355400   |
| ELI7073    | Casual observation   | 505580  | 354710   |
| ELI7074    | Fieldwalking on land at Ashby de la Launde                                 | 504890  | 354417   |
| ELI7075    | Casual find  | 501870  | 355600   |
| ELI7076    | Casual observation   | 505720  | 355060   |
| ELI7077    | Casual observation   | 505720  | 355060   |
| ELI7078    | Casual observation   | 505670  | 354620   |
| ELI7517    | Archaeological evaluation along the Hatton to Silk Willoughby Gas Pipeline | 511199  | 360888   |
| ELI7519    | Archaeological watching brief, Hatton to Silk Willoughby Gas Pipeline      | 511199  | 360888   |
| ELI7520    | Archaeological excavations on the Hatton to Silk Willoughby Gas Pipeline   | 511199  | 360888   |
| ELI7523    | Fieldwalking along the route of the Hatton to Silk Willoughby Gas Pipeline | 511199  | 360888   |
| ELI7864    | Casual find in a field to the west of Threekingham                         | 508100  | 360000   |
| ELI7909    | Archaeological evaluation at Temple Farm, Temple Bruer                     | 500901  | 353720   |
| ELI8246    | Watching brief at Station Road, Metheringham                               | 507428  | 361323   |
| ELI8535    | Geophysical survey at Brauncewell Limestone Quarry                         | 502778  | 352075   |

| HER Number | Name  | Easting | Northing |
|------------|---|---------|----------|
| ELI8695    | Temple Cottage, Temple Bruer  | 500842  | 353762   |
| ELI9055    | Site visit to nonconformist chapel, Main Street, Scopwick                           | 507424  | 358084   |
| ELI9098    | Site visit to former nonconformist chapel, High Street, Metheringham                | 506833  | 361571   |
| ELI9099    | Site visit to nonconformist chapel, High Street, Metheringham                       | 506914  | 361536   |
| ELI9100    | Site visit to former nonconformist chapel, Middle Street, Metheringham              | 507096  | 361462   |
| ELI9107    | Site visit to former nonconformist chapel, Rowston                                  | 508380  | 356160   |
| ELI9199    | Site visit to site of former Wesleyan Reform Chapel, Kirby Green, Scopwick          | 508113  | 358018   |
| ELI9209    | Site visit to site of former Primitive Methodist Chapel, Drury Street, Metheringham | 507115  | 361345   |
| ELI9267    | Trial trench evaluation and recording at Brauncewell Quarry                         | 502778  | 352075   |
| ELI9294    | Archaeological watching brief at St Thomas a Becket Church, Digby                   | 508049  | 354790   |
| ELI9873    | Historic building survey of Top Farm, Thorpe Tilney                                 | 511137  | 357945   |
| ELI10911   | Geophysical survey at Brauncewell Limestone Quarry                                  | 502778  | 352075   |
| ELI10971   | Land to the East of 41 Main Street, Scopwick  | 507118  | 358093   |
| ELI11042   | Building Survey at Manor Farm, North Street, Digby                                  | 508115  | 355225   |
| ELI11117   | A walk over the site of Blankney Hall gardens                                       | 507019  | 360018   |
| ELI12007   | Site visit to signal box at Metheringham Station                                    | 507763  | 361373   |
| ELI12971   | Site Visit to the Pillbox, RAF Digby  | 504819  | 356249   |
| ELI13156   | Stone Cottage, Temple Bruer   | 500922  | 353559   |
| ELI13172   | Metal Detecting on an Avro Lancaster Crash Site, Ash Holt Wood, Scopwick            | 507600  | 359200   |
| ELI13173   | Excavation of an Avro Lancaster Crash Site, Ash Holt Wood, Scopwick                 | 507600  | 359200   |
| ELI13305   | Land at Fenlake Fisheries, Fen Lane, Metheringham                                   | 507393  | 361692   |
| ELI13416   | Church of the Holy Cross, Church Lane, Kirkby Green                                 | 508475  | 357764   |
| ELI13665   | Temple Barn, Temple Farm, Temple Bruer  | 500768  | 353756   |



# Annex 2 - HA Assets Identified within the Study Area



## Annex 2: HA Assets identified within the Site

| HA Ref | Name  | Easting | Northing | Importance |
|--------|---|---------|----------|------------|
| 1      | Field boundary shown on 1st Edition OS Map and surviving as a hedgerow  | 507788  | 360603   | Low        |
| 2      | Field boundary shown on 1st Edition OS Map and surviving as boundary to wooded area   | 507889  | 360629   | Low        |
| 3      | Field boundary shown on 1st Edition OS Map and surviving as hedgerow  | 507715  | 360405   | Low        |
| 4      | Field boundary shown on 1st Edition OS Map and surviving as hedgerow in two parts   | 507943  | 360468   | Low        |
| 5      | Field boundary shown on 1st Edition OS Map and surviving as small hedgerow  | 508270  | 360572   | Low        |
| 6      | Field boundary shown on 1st Edition OS Map and surviving as hedgerow  | 508206  | 360656   | Low        |
| 7      | Field boundary shown on 1st Edition OS Map and surviving as a hedgerow  | 508455  | 360585   | Low        |
| 8      | Field boundary shown on 1st Edition OS Map and surviving as a hedgerow  | 508663  | 360452   | Low        |
| 9      | Field boundary shown on 1st Edition OS Map and surviving as a hedgerow  | 508347  | 360385   | Low        |
| 10     | Field boundary shown on 1st Edition OS Map and surviving as a hedgerow  | 507934  | 360277   | Low        |
| 11     | Field boundary shown on 1st Edition OS Map and surviving as a hedgerow  | 507563  | 359891   | Low        |
| 12     | Field boundary shown on 1st Edition OS Map and surviving as a hedgerow  | 507746  | 360016   | Low        |
| 13     | Field boundary shown on 1st Edition OS Map and surviving as a hedgerow  | 507663  | 359914   | Low        |
| 14     | Field boundary shown on 1st Edition OS Map and surviving as a hedgerow  | 507913  | 359967   | Low        |
| 15     | Field boundary shown on 1st Edition OS Map and surviving as a hedgerow in part  | 508701  | 359984   | Low        |
| 16     | Field boundary shown on 1st Edition OS Map and surviving  | 508235  | 359949   | Low        |
| 17     | Field boundary shown on 1st Edition OS Map and surviving as a hedgerow  | 508452  | 360031   | Low        |
| 18     | Parish boundary between Scopwick and Metheringham   | 508156  | 359618   | Low        |
| 19     | Field boundary shown on 1st Edition OS Map and surviving as a hedgerow  | 508697  | 360168   | Low        |
| 20     | Field boundary shown on 1st Edition OS Map and surviving as a hedgerow  | 508883  | 359997   | Low        |
| 21     | Field boundary shown on 1st Edition OS Map and part of parish boundary between Scopwick and Metheringham, surviving as a hedgerow in part | 508193  | 359639   | Low        |
| 22     | Field boundary shown on 1st Edition OS Map and surviving as a hedgerow  | 506981  | 359620   | Low        |
| 23     | Field boundary shown on 1st Edition OS Map and part of parish boundary between Scopwick and Metheringham, surviving as a hedgerow         | 506851  | 359453   | Low        |

| HA Ref | Name   | Easting | Northing | Importance |
|--------|--|---------|----------|------------|
| 24     | Field boundary shown on 1st Edition OS Map and part of parish boundary between Scopwick and Metheringham, surviving as a hedgerow              | 507237  | 359546   | Low        |
| 25     | Field boundary shown on 1st Edition OS Map and surviving as a hedgerow   | 507111  | 359299   | Low        |
| 26     | Field boundary shown on 1st Edition OS Map and surviving as boundary to wooded area  | 506909  | 359261   | Low        |
| 27     | Field boundary shown on 1st Edition OS Map and surviving as boundary to wooded area  | 507193  | 359400   | Low        |
| 28     | Field boundary shown on 1st Edition OS Map and surviving as a hedgerow   | 506790  | 359024   | Low        |
| 29     | Field boundary shown on 1st Edition OS Map and surviving as a hedgerow   | 506953  | 359015   | Low        |
| 30     | Field boundary shown on 1st Edition OS Map and surviving as a hedgerow   | 507242  | 358983   | Low        |
| 31     | Field boundary shown on 1st Edition OS Map and surviving as a hedgerow   | 507247  | 358892   | Low        |
| 32     | Field boundary shown on 1st Edition OS Map and surviving as a hedgerow   | 507493  | 359244   | Low        |
| 33     | Field boundary shown on 1st Edition OS Map and surviving as a hedgerow in part   | 507772  | 359324   | Low        |
| 34     | Field boundary shown on 1st Edition OS Map and surviving   | 508012  | 359461   | Low        |
| 35     | Field boundary shown on 1st Edition OS Map and surviving as a hedgerow   | 508439  | 359289   | Low        |
| 36     | Field boundary shown on 1st Edition OS Map and surviving as a hedgerow   | 506951  | 358486   | Low        |
| 37     | Field boundary shown on 1st Edition OS Map, part of it forms the parish boundary and surviving as a hedgerow                                   | 507688  | 358586   | Low        |
| 38     | Field boundary shown on 1st Edition OS Map and surviving as a hedgerow   | 507358  | 358713   | Low        |
| 39     | Field boundary shown on 1st Edition OS Map and surviving as a hedgerow   | 507613  | 358766   | Low        |
| 40     | Field boundary shown on 1st Edition OS Map and surviving as a hedgerow   | 508002  | 358809   | Low        |
| 41     | Field boundary shown on 1st Edition OS Map and surviving as a hedgerow   | 506968  | 358366   | Low        |
| 42     | Field boundary shown on 1st Edition OS Map and surviving as a hedgerow   | 507132  | 358431   | Low        |
| 43     | Field boundary shown on 1st Edition OS Map and surviving as a hedgerow   | 507866  | 358592   | Low        |
| 44     | Field boundary shown on 1st Edition OS Map and surviving as a hedgerow   | 507977  | 358501   | Low        |
| 45     | Field boundary shown on 1st Edition OS Map and surviving as a hedgerow   | 507921  | 358372   | Low        |
| 46     | Field boundary shown on 1st Edition OS Map and Kirkby Green Tithe Map. Part of parish boundary between Kirkby Green and Scopwick and surviving | 508847  | 359146   | Low        |

| HA Ref | Name   | Easting | Northing | Importance |
|--------|--|---------|----------|------------|
| 47     | Field boundary shown on 1st Edition OS Map and surviving   | 509049  | 359103   | Low        |
| 48     | Field boundary shown on 1st Edition OS Map and surviving   | 509185  | 359017   | Low        |
| 49     | Field boundary shown on 1st Edition OS Map and tithe map and part of Scopwick-Kirkby Green parish boundary and surviving as a hedgerow | 508222  | 358546   | Low        |
| 50     | Field boundary shown on 1st Edition OS Map and tithe map and part of Scopwick-Kirkby Green parish boundary and surviving as a hedgerow | 508276  | 358776   | Low        |
| 51     | Field boundary shown on 1st Edition OS Map and surviving   | 508015  | 358952   | Low        |
| 52     | Field boundary shown on 1st Edition OS Map and surviving   | 508052  | 359108   | Low        |
| 53     | Field boundary shown on 1st Edition OS Map and Kirkby Green tithe map and surviving as a hedgerow                                      | 508453  | 358641   | Low        |
| 54     | Field boundary shown on 1st Edition OS Map and Kirkby Green tithe map and surviving as a hedgerow                                      | 508381  | 358387   | Low        |
| 55     | Parish boundary between Scopwick and Kikrby Green  | 508531  | 358725   | Low        |
| 56     | Field boundary shown on 1st Edition OS Map and surviving as a hedgerow   | 508789  | 358921   | Low        |
| 57     | Field boundary shown on 1st Edition OS Map and Kirkby Green tithe map and surviving as a hedgerow                                      | 508865  | 358616   | Low        |
| 58     | Field boundary shown on 1st Edition OS Map and tithe map and part of Scopwick-Kirkby Green parish boundary and surviving as a hedgerow | 509092  | 358748   | Low        |
| 59     | Field boundary shown on 1st Edition OS Map and surviving as a hedgerow   | 506199  | 358057   | Low        |
| 60     | Field boundary shown on 1st Edition OS Map and surviving as a hedgerow   | 505878  | 357945   | Low        |
| 61     | Field boundary shown on 1st Edition OS Map and surviving as a hedgerow   | 505630  | 357848   | Low        |
| 62     | Field boundary shown on 1st Edition OS Map and surviving as a hedgerow   | 505455  | 357588   | Low        |
| 63     | Field boundary shown on 1st Edition OS Map and surviving as a hedgerow   | 505499  | 357405   | Low        |
| 64     | Field boundary shown on 1st Edition OS Map and surviving as a hedgerow   | 505309  | 357350   | Low        |
| 65     | Field boundary shown on 1st Edition OS Map and surviving as a hedgerow   | 505512  | 357393   | Low        |
| 66     | Field boundary shown on 1st Edition OS Map and surviving as a hedgerow   | 505794  | 357267   | Low        |
| 67     | Field boundary shown on 1st Edition OS Map and surviving as a hedgerow   | 505702  | 357052   | Low        |
| 68     | Field boundary shown on 1st Edition OS Map and surviving as a hedgerow   | 505568  | 357032   | Low        |

| HA Ref | Name  | Easting | Northing | Importance |
|--------|---|---------|----------|------------|
| 69     | Field boundary shown on 1st Edition OS Map and surviving as a hedgerow  | 505995  | 357037   | Low        |
| 70     | Field boundary shown on 1st Edition OS Map and surviving  | 505991  | 357216   | Low        |
| 71     | Field boundary shown on 1st Edition OS Map and surviving  | 506193  | 357321   | Low        |
| 72     | Field boundary shown on 1st Edition OS Map and surviving as a hedgerow  | 506366  | 357414   | Low        |
| 73     | Field boundary shown on 1st Edition OS Map and surviving as a hedgerow  | 506407  | 357582   | Low        |
| 74     | Field boundary shown on 1st Edition OS Map and surviving  | 506670  | 357257   | Low        |
| 75     | Field boundary shown on 1st Edition OS Map and surviving  | 506559  | 357445   | Low        |
| 76     | Field boundary shown on 1st Edition OS Map and surviving as a hedgerow  | 506783  | 357461   | Low        |
| 77     | Field boundary shown on 1st Edition OS Map and surviving as a hedgerow  | 506735  | 357606   | Low        |
| 78     | Field boundary shown on 1st Edition OS Map and surviving  | 506515  | 356961   | Low        |
| 79     | Field boundary shown on 1st Edition OS Map and Roulston tithe map. Also part of Scopwick-Roulston parish boundary and surviving as a hedgerow           | 505668  | 356667   | Low        |
| 80     | Field boundary shown on 1st Edition OS Map and surviving as a hedgerow  | 505436  | 356836   | Low        |
| 81     | Field boundary shown on 1st Edition OS Map and surviving as a hedgerow  | 505632  | 356809   | Low        |
| 82     | Field boundary shown on 1st Edition OS Map and surviving  | 505885  | 356868   | Low        |
| 83     | Field boundary shown on 1st Edition OS Map and Roulston tithe map. Also part of Roulston-Ashby de la Launde parish boundary and surviving as a hedgerow | 505189  | 356475   | Low        |
| 84     | Field boundary shown on 1st Edition OS Map and Roulston tithe map and surviving as a hedgerow   | 505463  | 356418   | Low        |
| 85     | Field boundary shown on 1st Edition OS Map and Roulston tithe map and surviving   | 505687  | 356532   | Low        |
| 86     | Parish boundary between Scopwick and Roulston   | 505743  | 356675   | Low        |
| 87     | Field boundary shown on 1st Edition OS Map and Roulston tithe map and surviving as a hedgerow   | 505968  | 356180   | Low        |
| 88     | Field boundary shown on 1st Edition OS Map and Roulston tithe map. Also part of Roulston-Ashby de la Launde parish boundary and surviving as a hedgerow | 505564  | 355974   | Low        |
| 89     | Field boundary shown on 1st Edition OS Map and Roulston tithe map and surviving   | 505845  | 356000   | Low        |
| 90     | Field boundary shown on 1st Edition OS Map and Roulston tithe map and surviving   | 505916  | 355802   | Low        |

| HA Ref | Name  | Easting | Northing | Importance |
|--------|---|---------|----------|------------|
| 91     | Field boundary shown on 1st Edition OS Map and Roulston tithe map and surviving as a hedgerow | 506061  | 355724   | Low        |
| 92     | Field boundary shown on 1st Edition OS Map and surviving as a hedgerow                        | 505126  | 355888   | Low        |
| 93     | Field boundary shown on 1st Edition OS Map and surviving                                      | 505029  | 356077   | Low        |
| 94     | Field boundary shown on 1st Edition OS Map and surviving                                      | 505221  | 356088   | Low        |
| 95     | Field boundary shown on 1st Edition OS Map and surviving as a hedgerow                        | 505017  | 356075   | Low        |
| 96     | Field boundary shown on 1st Edition OS Map and surviving as a hedgerow                        | 504444  | 355834   | Low        |
| 97     | Field boundary shown on 1st Edition OS Map and surviving as a hedgerow                        | 504203  | 356307   | Low        |
| 98     | Field boundary shown on 1st Edition OS Map and surviving as a hedgerow                        | 504050  | 356024   | Low        |
| 99     | Field boundary shown on 1st Edition OS Map and surviving as a hedgerow in parts               | 503790  | 355943   | Low        |
| 100    | Field boundary shown on 1st Edition OS Map and surviving as a hedgerow                        | 503227  | 355914   | Low        |
| 101    | Field boundary shown on 1st Edition OS Map and surviving as a hedgerow                        | 503455  | 355797   | Low        |
| 102    | Field boundary shown on 1st Edition OS Map and surviving as a hedgerow                        | 503407  | 355573   | Low        |
| 103    | Field boundary shown on 1st Edition OS Map and surviving as a hedgerow                        | 503406  | 355560   | Low        |
| 104    | Field boundary shown on 1st Edition OS Map and surviving as a hedgerow                        | 503328  | 355301   | Low        |
| 105    | Field boundary shown on 1st Edition OS Map and surviving                                      | 503318  | 355136   | Low        |
| 106    | Field boundary shown on 1st Edition OS Map and surviving                                      | 503602  | 354956   | Low        |
| 107    | Field boundary shown on 1st Edition OS Map and surviving as a hedgerow                        | 503608  | 354726   | Low        |
| 108    | Field boundary shown on 1st Edition OS Map and surviving as boundary to wooded area           | 503898  | 354798   | Low        |
| 109    | Field boundary shown on 1st Edition OS Map and surviving as a hedgerow                        | 504241  | 354584   | Low        |
| 110    | Field boundary shown on 1st Edition OS Map and surviving as a hedgerow                        | 504311  | 354307   | Low        |
| 111    | Field boundary shown on 1st Edition OS Map and surviving as a hedgerow in parts               | 504551  | 354443   | Low        |
| 112    | Field boundary shown on 1st Edition OS Map and surviving as a hedgerow                        | 504418  | 354166   | Low        |
| 113    | Field boundary shown on 1st Edition OS Map and surviving as boundary to wooded area           | 504319  | 353935   | Low        |
| 114    | Field boundary shown on 1st Edition OS Map and surviving as a hedgerow                        | 504149  | 354215   | Low        |

| HA Ref | Name  | Easting | Northing | Importance |
|--------|---|---------|----------|------------|
| 115    | Field boundary shown on 1st Edition OS Map and surviving as a hedgerow              | 503922  | 354002   | Low        |
| 116    | Field boundary shown on 1st Edition OS Map and surviving as a hedgerow              | 503779  | 353688   | Low        |
| 117    | Field boundary shown on 1st Edition OS Map and surviving as a hedgerow              | 503638  | 353965   | Low        |
| 118    | Field boundary shown on 1st Edition OS Map and surviving as a hedgerow              | 503735  | 353496   | Low        |
| 119    | Field boundary shown on 1st Edition OS Map and surviving                            | 503238  | 354266   | Low        |
| 120    | Field boundary shown on 1st Edition OS Map and surviving as a hedgerow              | 503538  | 353213   | Low        |
| 121    | Field boundary shown on 1st Edition OS Map and surviving as a hedgerow              | 503667  | 353135   | Low        |
| 122    | Field boundary shown on 1st Edition OS Map and surviving as a hedgerow              | 504596  | 353256   | Low        |
| 123    | Field boundary shown on 1st Edition OS Map and surviving as a hedgerow              | 504220  | 353203   | Low        |
| 124    | Field boundary shown on 1st Edition OS Map and surviving as a hedgerow              | 502521  | 353412   | Low        |
| 125    | Field boundary shown on 1st Edition OS Map and surviving as a hedgerow              | 502443  | 353743   | Low        |
| 126    | Field boundary shown on 1st Edition OS Map and surviving                            | 503340  | 353680   | Low        |
| 127    | Field boundary shown on 1st Edition OS Map and surviving                            | 502872  | 353830   | Low        |
| 128    | Field boundary shown on 1st Edition OS Map and surviving as boundary to wooded area | 502821  | 354221   | Low        |
| 129    | Field boundary shown on 1st Edition OS Map and surviving                            | 502631  | 354563   | Low        |
| 130    | Field boundary shown on 1st Edition OS Map and surviving                            | 503130  | 354651   | Low        |
| 131    | Field boundary shown on 1st Edition OS Map and surviving                            | 502516  | 354894   | Low        |
| 132    | Field boundary shown on 1st Edition OS Map and surviving                            | 502416  | 355194   | Low        |
| 133    | Field boundary shown on 1st Edition OS Map and surviving                            | 502307  | 355476   | Low        |
| 134    | Field boundary shown on 1st Edition OS Map and surviving as a hedgerow              | 505796  | 357089   | Low        |
| 135    | Field boundary shown on 1st Edition OS Map and surviving as a hedgerow              | 504136  | 353052   | Low        |
| 136    | Field boundary shown on 1st Edition OS Map and surviving as a hedgerow              | 504150  | 352845   | Low        |
| 137    | Field boundary shown on 1st Edition OS Map and surviving as a hedgerow              | 503063  | 353103   | Low        |
| 138    | Field boundary shown on 1st Edition OS Map and surviving as a hedgerow              | 501740  | 356056   | Low        |
| 139    | Field boundary shown on 1st Edition OS Map and surviving                            | 502177  | 355842   | Low        |

| HA Ref | Name  | Easting | Northing | Importance |
|--------|---|---------|----------|------------|
| 140    | Field boundary shown on 1st Edition OS Map and surviving as boundary to wooded area                   | 508169  | 360375   | Low        |
| 141    | Field boundary shown on 1st Edition OS Map and surviving as a hedgerow                                | 508765  | 360352   | Low        |
| 142    | Field boundary shown on 1st Edition OS Map and surviving as a hedgerow                                | 506791  | 358540   | Low        |
| 143    | Field boundary shown on 1st Edition OS Map and surviving as a hedgerow                                | 508117  | 359239   | Low        |
| 144    | Field boundary shown on 1st Edition OS Map and surviving  | 508457  | 359121   | Low        |
| 145    | Field boundary shown on 1st Edition OS Map and surviving as a hedgerow                                | 505998  | 355952   | Low        |
| 146    | Field boundary shown on 1st Edition OS Map and surviving  | 502871  | 353420   | Low        |
| 147    | Field boundary shown on 1st Edition OS Map and surviving as a hedgerow                                | 503574  | 353573   | Low        |
| 148    | Parish boundary between Roulston and Ashby-de-la-Launde   | 505350  | 356254   | Low        |
| 149    | Field boundary shown on 1st Edition OS Map and surviving  | 504467  | 352944   | Low        |
| 150    | Field boundary shown on 1st Edition OS Map and surviving  | 504334  | 352670   | Low        |
| 151    | Field boundary shown on 1st Edition OS Map and surviving  | 504538  | 352783   | Low        |
| 152    | Field boundary shown on 1st Edition OS Map and surviving  | 505347  | 355935   | Low        |
| 153    | Parish boundary between Bloxholm and Braucewell shown on 1 <sup>st</sup> Edition OS Map and surviving | 503766  | 353291   | Low        |



# Annex 3 - Known Previous Archaeological Events within the Study Area



### Annex 3: Known Previous Archaeological Events within the Study Area

| HER Number | Name  | Easting | Northing |
|------------|---|---------|----------|
| ELI512     | Petrofina pipeline (approximate)                      | 500662  | 358890   |
| ELI777     | Hatton to Silk Willoughby pipeline - fieldwalking     | 513147  | 359398   |
| ELI1402    | Watching brief at Church Walk, Metherringham.         | 506973  | 361279   |
| ELI1421    | Watching brief at Temple Buer                         | 500837  | 353721   |
| ELI1499    | Metherringham Mains Replacement Scheme                | 506646  | 361299   |
| ELI1648    | Plot 4, The Nurseries, Rowston                        | 508510  | 356393   |
| ELI1973    | Plot 5, The Nurseries, Rowston                        | 508535  | 356395   |
| ELI2127    | Brauncewell Quarry-topsoil removal                    | 503234  | 352150   |
| ELI2131    | Brauncewell water main replacement, Nipton Lane       | 503447  | 351948   |
| ELI2132    | Magnetometer survey, Brauncewell                      | 503226  | 351990   |
| ELI2133    | Brauncewell Limestone Quarry Extension                | 503247  | 352140   |
| ELI2134    | Brauncewell Limestone Quarry                          | 503212  | 352034   |
| ELI2138    | Brauncewell Limestone Quarry                          | 503194  | 352147   |
| ELI2143    | Brauncewell Limestone Quarry                          | 503250  | 351962   |
| ELI2148    | Brauncewell Limestone Quarry Extension                | 503218  | 352098   |
| ELI2149    | Brauncewell Limestone Quarry Extension                | 503252  | 352005   |
| ELI2220    | Watching brief - Hatton to Silk Willoughby pipeline   | 513148  | 359401   |
| ELI2247    | Watermains replacement: Rowston                       | 508599  | 356310   |
| ELI2253    | Watermain replacement: Ashby de la Launde to Scopwick | 507106  | 358153   |
| ELI2506    | Timberland village pipeline, Blankney                 | 511622  | 361875   |
| ELI2565    | Land south of Lincoln Rd Metherringham                | 506658  | 361468   |
| ELI2600    | Land at Church Street, Digby.                         | 508109  | 354853   |
| ELI2679    | Land at plot 3, Glebe Court, Vicarage Lane, Scopwick  | 506894  | 358113   |
| ELI2711    | Casual find east of Metherringham                     | 509034  | 361958   |

| HER Number | Name  | Easting | Northing |
|------------|---|---------|----------|
| ELI2712    | Casual Find During Railway Construction, 1882 | 508900  | 360399   |
| ELI2717    | Site visit to St Wilfrid's Church, 1964       | 507020  | 361276   |
| ELI2718    | Site visit to St Wilfrid's church, 1985       | 507020  | 361276   |
| ELI2719    | Site visit to windmill                        | 506358  | 361243   |
| ELI2720    | Site visit to windmill, 1977                  | 506358  | 361243   |
| ELI2722    | Casual find, south of Prince's Street         | 506600  | 361199   |
| ELI2723    | Casual find from garden                       | 507201  | 361400   |
| ELI2724    | Casual find from garden                       | 506500  | 361180   |
| ELI2725    | Casual find from Metheringham Heath           | 506750  | 361251   |
| ELI2726    | Casual find from Highfield Farm               | 505520  | 360891   |
| ELI2728    | Casual find from Metheringham Fen Lane        | 507300  | 361600   |
| ELI2729    | Site visit to No 1 Drury Lane                 | 507121  | 361423   |
| ELI2730    | Site visit to No 29 Drury Street              | 507159  | 361304   |
| ELI2731    | Site visit to Methodist Church                | 506911  | 361534   |
| ELI2732    | Site visit to war memorial                    | 506910  | 361428   |
| ELI2733    | Site visit to Market Cross                    | 506894  | 361402   |
| ELI2734    | Site visit to White Hart public house         | 506962  | 361387   |
| ELI2735    | Site visit to Nook House and No 36            | 506869  | 361407   |
| ELI2736    | Site visit to pair of cottages, rear of No 8  | 506821  | 361562   |
| ELI2737    | Site visit to No 38 High Street               | 506971  | 361354   |
| ELI2738    | Site visit to No 46 High Street               | 507048  | 361326   |
| ELI2739    | Site visit to No 56                           | 507104  | 361412   |
| ELI2740    | Site visit to The Grange                      | 507156  | 361677   |
| ELI2741    | Site visit to cottage                         | 507726  | 362064   |
| ELI2742    | Site visit to No 43, Pitt's Farmhouse         | 507097  | 361515   |

| HER Number | Name  | Easting | Northing |
|------------|---|---------|----------|
| ELI2743    | Site visit to Orchard House                                 | 506828  | 361396   |
| ELI2744    | Site visit to Star and Garter                               | 506896  | 361385   |
| ELI2745    | Hatton to Silk Willoughby Gas Pipeline                      | 513148  | 359401   |
| ELI2746    | Hatton to Silk Willoughby Gas Pipeline - excavation         | 513147  | 359398   |
| ELI2747    | Hatton to Silk Willoughby Gas Pipeline - geophysical survey | 513147  | 359398   |
| ELI2748    | Hatton to Silk Willoughby Gas Pipeline: Fieldwalking        | 513148  | 359401   |
| ELI2751    | Geophysical survey, Hatton to Silk Willoughby Gas Pipeline. | 508971  | 362606   |
| ELI2788    | Land at the nurseries- Phase 2                              | 508490  | 356376   |
| ELI2815    | Fieldwalking south of railway station                       | 508003  | 361012   |
| ELI2821    | Site visit to St Oswald's church                            | 506814  | 360000   |
| ELI2825    | Field obs 1975  | 508401  | 360200   |
| ELI2826    | Fieldwalking south of Catton's Holt                         | 508401  | 360200   |
| ELI2830    | Casual field obs west of B1189                              | 509905  | 360408   |
| ELI2831    | Casual field obs east of Blankney                           | 506921  | 360270   |
| ELI2835    | Casual field obs south of Blankney Hall                     | 507016  | 359632   |
| ELI2838    | Casual field obs near Brickyard Farm                        | 508700  | 360200   |
| ELI2860    | Metal detecting west of Brickyard Farm                      | 508401  | 360200   |
| ELI2862    | Metal detecting south of railway                            | 508003  | 361012   |
| ELI2863    | Site visit to lych gate, St Oswald's church                 | 506818  | 359985   |
| ELI2864    | Site visit to gates to Blankney Hall                        | 506774  | 360140   |
| ELI2865    | Site visit to stable block                                  | 506864  | 359983   |
| ELI2867    | Site visit to telephone box                                 | 506793  | 360206   |
| ELI2868    | Site visit to Post Office and attached cottage              | 506779  | 360222   |
| ELI2870    | Site visit to Winfred and cottage                           | 506776  | 360242   |
| ELI2871    | Site visit to The Lodge                                     | 506746  | 360158   |

| HER Number | Name  | Easting | Northing |
|------------|---|---------|----------|
| ELI2875    | Site visit to Kingfisher Cottage                            | 506752  | 360191   |
| ELI2876    | Site visit to Stonehaven and cottage                        | 506739  | 360262   |
| ELI2877    | Site visit to farm buildings                                | 506729  | 360273   |
| ELI2879    | Site visit to Kennel House                                  | 507144  | 360366   |
| ELI2917    | Site visit to The Old School                                | 506782  | 360189   |
| ELI2918    | Site visit to cottages south of Village Hall                | 506771  | 360263   |
| ELI2919    | Site visit to Village Hall                                  | 506770  | 360277   |
| ELI2925    | Site visit to clubhouse and cottage                         | 506747  | 360223   |
| ELI2927    | Site visit to Cosi-cot and attached cottage                 | 506740  | 360244   |
| ELI2937    | Site visit to Home Farmhouse                                | 506728  | 360291   |
| ELI2938    | Site visit to Village Farmhouse                             | 506995  | 360284   |
| ELI2996    | Land south of Main Street, Kirkby Green, Scopwick           | 508483  | 357835   |
| ELI3006    | Site Visit to Wright's Farmhouse, Metheringham Road, Martin | 510332  | 360253   |
| ELI3021    | Site visit to Evans Farmhouse                               | 511159  | 357927   |
| ELI3075    | Land at Vicarage Lane, Scopwick                             | 506939  | 358131   |
| ELI3284    | Scopwick Watermills Recording                               | 508382  | 357657   |
| ELI3286    | Visit to Kirkby Green Mill, Scopwick                        | 508382  | 357657   |
| ELI3295    | Casual finds east of Brauncewell                            | 505011  | 352770   |
| ELI3297    | Earthwork survey of Brauncewell DMV                         | 504688  | 352501   |
| ELI3302    | Casual field obs west of Brauncewell                        | 504343  | 352161   |
| ELI3304    | Earthwork survey of Dunsby DMV                              | 504024  | 351332   |
| ELI3305    | Fieldwalking to the west of Brauncewell                     | 504264  | 352148   |
| ELI3306    | Field obs west of Brauncewell DMV                           | 503497  | 352402   |
| ELI3307    | Field obs east of Dunsby Pit Plantation                     | 503900  | 352097   |
| ELI3308    | Fieldwalking to south of barrow cemetery                    | 504105  | 352099   |

| HER Number | Name  | Easting | Northing |
|------------|---|---------|----------|
| ELI3309    | Metal detecting west of All Saints Church                                     | 504264  | 352266   |
| ELI3310    | Casual field obs west of All Saints Church                                    | 504264  | 352265   |
| ELI3312    | Metal detecting east of Brauncewell   | 504990  | 352641   |
| ELI3313    | Site visit to All Saints Church   | 504528  | 352418   |
| ELI3314    | Site visit to Brauncewell Lodge   | 501313  | 352019   |
| ELI3411    | Casual find, Barff Farm   | 509801  | 361401   |
| ELI3718    | Land south of Vicarage Lane   | 506874  | 358135   |
| ELI4130    | Site visit to mound near to St Hybalds Church                                 | 505495  | 354655   |
| ELI4135    | Site visit to the church of St Mary, Bloxholm                                 | 506460  | 353776   |
| ELI4144    | Site visit to the church of St Hybald, Ashby de la Launde                     | 505508  | 354754   |
| ELI4153    | Site visit to Ashby Hall, Ashby de la Launde                                  | 505258  | 355298   |
| ELI4246    | Field walking at Dunsby St Andrew   | 504002  | 351351   |
| ELI4421    | New NCO accommodation, RAF Digby, Ashby De La Launde                          | 505046  | 356496   |
| ELI4826    | Metal detecting west of Dunsby Pit Plantation, Brauncewell                    | 503500  | 352101   |
| ELI4827    | Metal detecting south west of Brauncewell                                     | 504399  | 352209   |
| ELI4828    | Metal detecting near Long Plantation, Brauncewell                             | 504501  | 353200   |
| ELI4829    | Metal detecting west of All Saints church, Brauncewell                        | 504400  | 352300   |
| ELI5067    | Digby Church of England School, Digby   | 508031  | 354888   |
| ELI5156    | Casual find made on Wellingore Heath  | 500900  | 356300   |
| ELI5234    | Casual field observation on Wellingore Heath                                  | 499900  | 355600   |
| ELI5320    | Site visit to the preceptory church tower, Temple Bruer                       | 500851  | 353710   |
| ELI5321    | Site visit to Thompson's Bottom Farm, Temple Bruer                            | 501734  | 355042   |
| ELI5322    | Site visit to Temple Farmhouse, Temple Bruer                                  | 500857  | 353678   |
| ELI5325    | Casual field observation at Temple Farm                                       | 500700  | 353700   |
| ELI5326    | Casual field observation at Temple Farm, Temple Bruer with Temple High Grange | 500952  | 353650   |

| HER Number | Name   | Easting | Northing |
|------------|--|---------|----------|
| ELI5329    | Casual field observation at Thompson's Bottom Farm, Temple Bruer with Temple High Grange | 501681  | 355039   |
| ELI5330    | Casual field observation in a field near Emrine Street, Temple Bruer                     | 502290  | 356145   |
| ELI5331    | Casual field observation, north of Thompson's Bottom Farm, Temple Bruer                  | 501620  | 355295   |
| ELI5363    | Hedgerow Removal at Scopwick   | 507108  | 357625   |
| ELI5369    | Casual field observation during levelling of mound, Wilmore Hill, Scopwick               | 506594  | 358303   |
| ELI5401    | Casual field observation north of Kirkby Green, Scopwick                                 | 508402  | 358502   |
| ELI5403    | Housing development at Scopwick  | 506949  | 358131   |
| ELI5405    | Site visit to The Firs farm, Scopwick  | 506615  | 358409   |
| ELI5406    | Site Visit to the Church of the Holy Cross, Kirkby Green                                 | 508498  | 357780   |
| ELI5407    | Site visit to No 25 Beckside, Scopwick   | 506554  | 357934   |
| ELI5408    | Site visit to Beckside Farmhouse and attached outbuilding, Scopwick                      | 506683  | 357997   |
| ELI5409    | Site Visit to Kirkby Green Millhouse, Scopwick   | 508395  | 357652   |
| ELI5410    | Site Visit to Cottage to the West of Kirkby Green Mill, Scopwick                         | 508376  | 357646   |
| ELI5411    | Site visit to Nos 37 and 39 Main Street, Kirkby Green                                    | 508651  | 357900   |
| ELI5412    | Site visit to village farmhouse and No 5, Main Street, Scopwick                          | 506778  | 358029   |
| ELI5413    | Site visit to No 15 Main Street, Scopwick  | 506861  | 358045   |
| ELI5414    | Site visit to Nos 25 and 27 Main Street, Scopwick  | 506930  | 358022   |
| ELI5415    | Site visit to Church of the Holy Cross, Scopwick, 1965                                   | 506984  | 358057   |
| ELI5416    | Site visit to the Church of the Holy Cross, Scopwick, 1967-1987                          | 506984  | 358057   |
| ELI5417    | Site visit to No 47 Main Street, Scopwick  | 507166  | 358096   |
| ELI5418    | Site visit to Nos 97 to 103 Main Street, Scopwick  | 507562  | 358067   |
| ELI5419    | Site visit to The Royal Oak, Main Street, Scopwick                                       | 506777  | 357970   |
| ELI5420    | Site visit to No 24 (High House), Main Street, Scopwick                                  | 507014  | 357973   |
| ELI5421    | Site visit to No 36, Main Street, Scopwick   | 507114  | 358023   |
| ELI5422    | Site visit to medieval archway in the Vicarage garden, Scopwick                          | 506828  | 358113   |

| HER Number | Name   | Easting | Northing |
|------------|--|---------|----------|
| ELI5451    | Casual Find Near Kirkby Green Mill, Scopwick                                 | 508391  | 357641   |
| ELI5477    | Excavations for a housing development, south of Vicarage Lane, Scopwick      | 506960  | 358131   |
| ELI5478    | Casual field observation to the south of Scopwick Low Field Farm             | 508500  | 358900   |
| ELI5479    | Casual field observation in school garden in 1958, Scopwick                  | 507260  | 358101   |
| ELI5480    | Casual field observation near Methodist chapel, Scopwick                     | 507501  | 358100   |
| ELI5481    | Casual field observation south east of Kirkby Green                          | 509202  | 357601   |
| ELI5482    | Casual field observation north of Main Street, Scopwick                      | 507031  | 358071   |
| ELI5483    | Digging of main sewer for housing estate in c.1959, Scopwick                 | 507031  | 358071   |
| ELI5581    | Site visit to the Church of St Clement, Main Street, Rowston                 | 508404  | 356392   |
| ELI5583    | Site visit to Rowston Manor, Main Street, Rowston                            | 508358  | 356412   |
| ELI5584    | Site visit to the Old School, Main Street, Rowston                           | 508365  | 356445   |
| ELI5589    | Site visit to the Village Cross, Main Street, Rowston                        | 508408  | 356310   |
| ELI5605    | Casual find on land east of Rowston Church                                   | 508700  | 356400   |
| ELI5608    | Casual find in the churchyard of the St Clement's Church, Rowston            | 508400  | 356370   |
| ELI5613    | Field observation on land south of Sheffield House Farm, Rowston             | 506750  | 356180   |
| ELI5615    | Field observation of land east of Marshall Hill Plantation, Rowston          | 507700  | 356300   |
| ELI5669    | Casual find on land north-east of Rowston Grange, Rowston                    | 509020  | 356290   |
| ELI5680    | Casual find on land east of Rowston Village                                  | 509100  | 356400   |
| ELI5683    | Casual Find of Possible Roman Whetstone, Rowston                             | 509340  | 356490   |
| ELI5695    | Casual field observation of possible Romano-British pottery scatter, Rowston | 506630  | 356570   |
| ELI5920    | Ground disturbance to the north of Scopwick, 1982-83                         | 506703  | 358301   |
| ELI5921    | Casual field observation to the north of Kirkby Green                        | 508699  | 358501   |
| ELI5923    | Casual field observation in garden north of Main Street, Scopwick            | 507541  | 358081   |
| ELI5971    | Brauncewell Limestone Quarry Extension 2001-2                                | 503178  | 352226   |
| ELI5990    | Plots 2, 5 & 7, Glebe Court, Vicarage Lane, Scopwick                         | 506894  | 358114   |



| HER Number | Name  | Easting | Northing |
|------------|---|---------|----------|
| ELI5992    | Site visit to Manor Farmhouse, Kirkby Green                           | 508422  | 357773   |
| ELI5993    | Site visit to farmyard at Manor Farm, Kirkby Green                    | 508413  | 357803   |
| ELI5994    | Site visit to Scopwick Mill   | 505818  | 357614   |
| ELI6196    | Metheringham County Primary School                                    | 506782  | 361279   |
| ELI6281    | Ashby de la Launde to Bloxholm Mains Replacement Scheme               | 506303  | 354488   |
| ELI6288    | Casual field observation in garden on Church Street, Digby            | 507850  | 354740   |
| ELI6292    | Site visit to St Thomas A Becket's church, Digby                      | 508050  | 354832   |
| ELI6293    | Site visit to St Thomas A Becket's church, Digby                      | 508050  | 354832   |
| ELI6294    | Site visit to Manor Farmhouse, North Street, Digby                    | 508154  | 355204   |
| ELI6301    | Site visit to lock-up, Church Street, Digby                           | 508030  | 354778   |
| ELI6315    | Casual find from west of Digby  | 506782  | 354933   |
| ELI6317    | Metal detecting in Digby  | 507764  | 355087   |
| ELI6366    | Site visit to Stable Block north of Ashby Hall, Ashby de la Launde    | 505261  | 355336   |
| ELI6367    | Site visit to Icehouse north of Ashby Hall, Ashby de la Launde        | 505269  | 355393   |
| ELI6368    | Site visit to Home Farmhouse, Main Street, Ashby de la Launde         | 505064  | 355215   |
| ELI6369    | Site visit to water pump, Main Street, Ashby de la Launde             | 505594  | 354977   |
| ELI6370    | Site visit to Nos. 22 and 24 Main Street, Ashby de la Launde          | 505586  | 355002   |
| ELI6371    | Site visit to Nos. 2 and 4 Main Street, Ashby de la Launde            | 505783  | 354955   |
| ELI6372    | Site visit to milepost 20 metres south of Ashby Lodge Farm            | 502858  | 355003   |
| ELI6400    | Evaluation of RAF Digby Airmen's Married Quarters, Ashby de la Launde | 504851  | 356432   |
| ELI6401    | Archaeological Watching Brief, RAF Digby, Ashby de la Launde          | 504851  | 356432   |
| ELI6674    | Watching brief at Brauncewell limestone quarry extension              | 502992  | 352146   |
| ELI6675    | Excavation at Brauncewell limestone quarry extension                  | 502992  | 352146   |
| ELI6849    | Field observation in Metheringham                                     | 507114  | 361430   |
| ELI6965    | Site visit to stable block, Bloxholm Hall                             | 506382  | 353927   |

| HER Number | Name   | Easting | Northing |
|------------|--|---------|----------|
| ELI6966    | Site visit to Bloxholm Hall Farmhouse, Bloxholm                            | 506366  | 353861   |
| ELI6984    | Site visit to gatepiers west of Church of St Mary, Bloxholm                | 506419  | 353764   |
| ELI6985    | Site visit to the Round House, Bloxholm                                    | 506483  | 353582   |
| ELI7039    | Casual field observation on land off Main Street, Ashby de la Launde       | 505450  | 354950   |
| ELI7060    | Casual find  | 505800  | 355500   |
| ELI7061    | Casual find  | 506425  | 352235   |
| ELI7062    | Casual find  | 506800  | 353700   |
| ELI7064    | Casual find  | 506550  | 352550   |
| ELI7065    | Casual find  | 505220  | 352730   |
| ELI7067    | Casual find  | 505800  | 355280   |
| ELI7068    | Casual find  | 503400  | 355400   |
| ELI7073    | Casual observation   | 505580  | 354710   |
| ELI7074    | Fieldwalking on land at Ashby de la Launde                                 | 504890  | 354417   |
| ELI7075    | Casual find  | 501870  | 355600   |
| ELI7076    | Casual observation   | 505720  | 355060   |
| ELI7077    | Casual observation   | 505720  | 355060   |
| ELI7078    | Casual observation   | 505670  | 354620   |
| ELI7517    | Archaeological evaluation along the Hatton to Silk Willoughby Gas Pipeline | 511199  | 360888   |
| ELI7519    | Archaeological watching brief, Hatton to Silk Willoughby Gas Pipeline      | 511199  | 360888   |
| ELI7520    | Archaeological excavations on the Hatton to Silk Willoughby Gas Pipeline   | 511199  | 360888   |
| ELI7523    | Fieldwalking along the route of the Hatton to Silk Willoughby Gas Pipeline | 511199  | 360888   |
| ELI7864    | Casual find in a field to the west of Threekingham                         | 508100  | 360000   |
| ELI7909    | Archaeological evaluation at Temple Farm, Temple Bruer                     | 500901  | 353720   |
| ELI8246    | Watching brief at Station Road, Metheringham                               | 507428  | 361323   |
| ELI8535    | Geophysical survey at Brauncewell Limestone Quarry                         | 502778  | 352075   |

| HER Number | Name  | Easting | Northing |
|------------|---|---------|----------|
| ELI8695    | Temple Cottage, Temple Bruer  | 500842  | 353762   |
| ELI9055    | Site visit to nonconformist chapel, Main Street, Scopwick                           | 507424  | 358084   |
| ELI9098    | Site visit to former nonconformist chapel, High Street, Metheringham                | 506833  | 361571   |
| ELI9099    | Site visit to nonconformist chapel, High Street, Metheringham                       | 506914  | 361536   |
| ELI9100    | Site visit to former nonconformist chapel, Middle Street, Metheringham              | 507096  | 361462   |
| ELI9107    | Site visit to former nonconformist chapel, Rowston                                  | 508380  | 356160   |
| ELI9199    | Site visit to site of former Wesleyan Reform Chapel, Kirby Green, Scopwick          | 508113  | 358018   |
| ELI9209    | Site visit to site of former Primitive Methodist Chapel, Drury Street, Metheringham | 507115  | 361345   |
| ELI9267    | Trial trench evaluation and recording at Brauncewell Quarry                         | 502778  | 352075   |
| ELI9294    | Archaeological watching brief at St Thomas a Becket Church, Digby                   | 508049  | 354790   |
| ELI9873    | Historic building survey of Top Farm, Thorpe Tilney                                 | 511137  | 357945   |
| ELI10911   | Geophysical survey at Brauncewell Limestone Quarry                                  | 502778  | 352075   |
| ELI10971   | Land to the East of 41 Main Street, Scopwick  | 507118  | 358093   |
| ELI11042   | Building Survey at Manor Farm, North Street, Digby                                  | 508115  | 355225   |
| ELI11117   | A walk over the site of Blankney Hall gardens                                       | 507019  | 360018   |
| ELI12007   | Site visit to signal box at Metheringham Station                                    | 507763  | 361373   |
| ELI12971   | Site Visit to the Pillbox, RAF Digby  | 504819  | 356249   |
| ELI13156   | Stone Cottage, Temple Bruer   | 500922  | 353559   |
| ELI13172   | Metal Detecting on an Avro Lancaster Crash Site, Ash Holt Wood, Scopwick            | 507600  | 359200   |
| ELI13173   | Excavation of an Avro Lancaster Crash Site, Ash Holt Wood, Scopwick                 | 507600  | 359200   |
| ELI13305   | Land at Fenlake Fisheries, Fen Lane, Metheringham                                   | 507393  | 361692   |
| ELI13416   | Church of the Holy Cross, Church Lane, Kirkby Green                                 | 508475  | 357764   |
| ELI13665   | Temple Barn, Temple Farm, Temple Bruer  | 500768  | 353756   |

# Annex 4a - High Importance Designated Assets



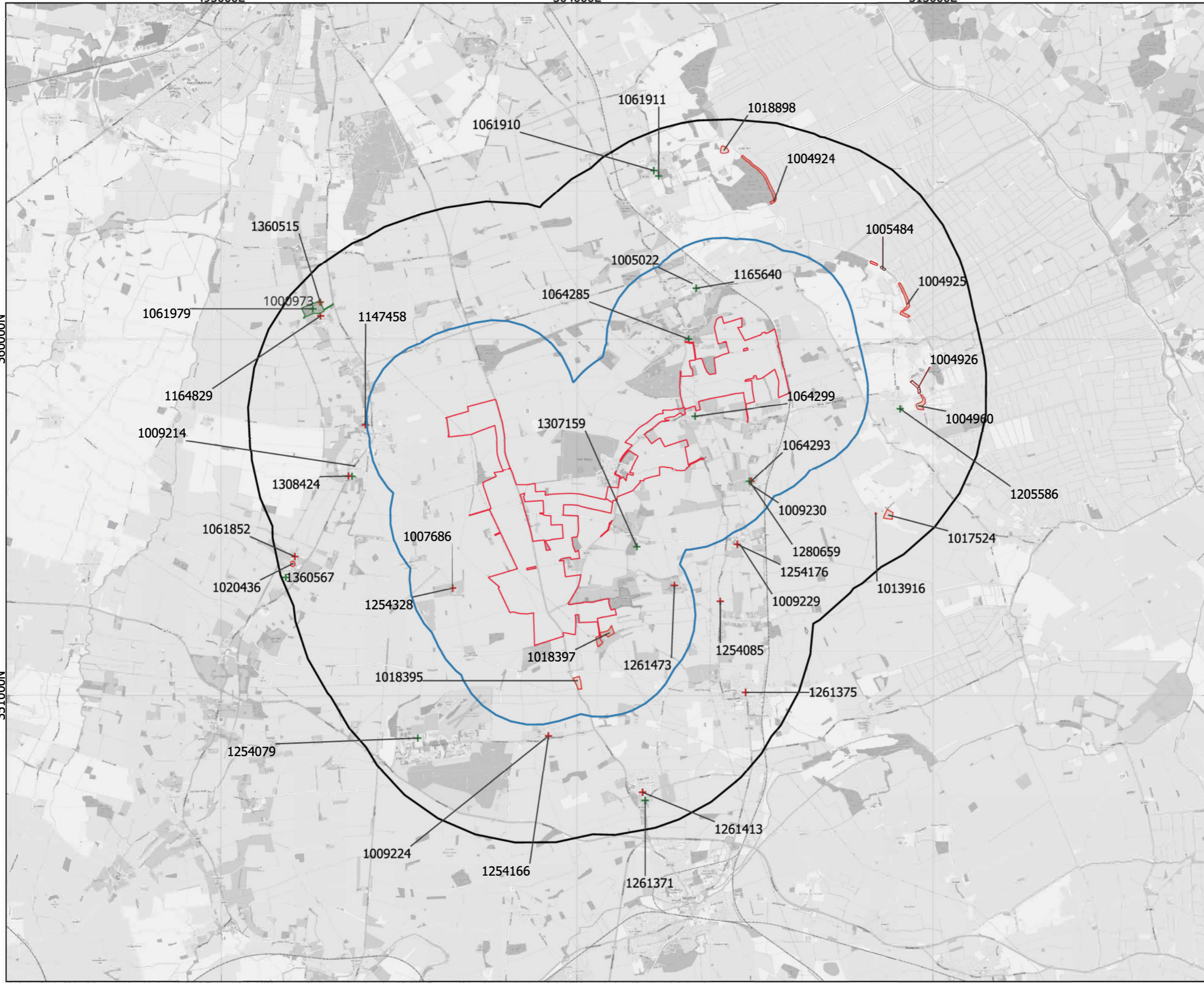
495000E

504000E

513000E

360000N

351000N



**Legend**

- Order Limits
- 2km Study Area
- 5km Study Area

**Listed Buildings**

- + I
- + II\*
- Scheduled Monuments
- Registered Parks and Gardens



| Rev | Date       | Description    | Drn | Chk | App |
|-----|------------|----------------|-----|-----|-----|
| 01  | 06/11/2024 | DCO Submission | RSK | RSK | EDF |

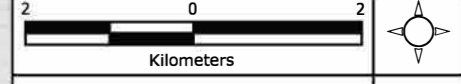
**Springwell Solar Farm**

Coordinate System: EPSG:27700  
Projection: Transverse Mercator  
Datum: EPSG:7001  
Units: meters

**DOCUMENT:**  
Environmental Statement  
Volume 3: Appendix 9.1  
Regulation 5 (2)(a)

**TITLE:**  
Annex 4a - High Importance Designated  
Assets within 5 km of Order Limits

**PINS REFERENCE NUMBER:** EN010149/APP/6.3



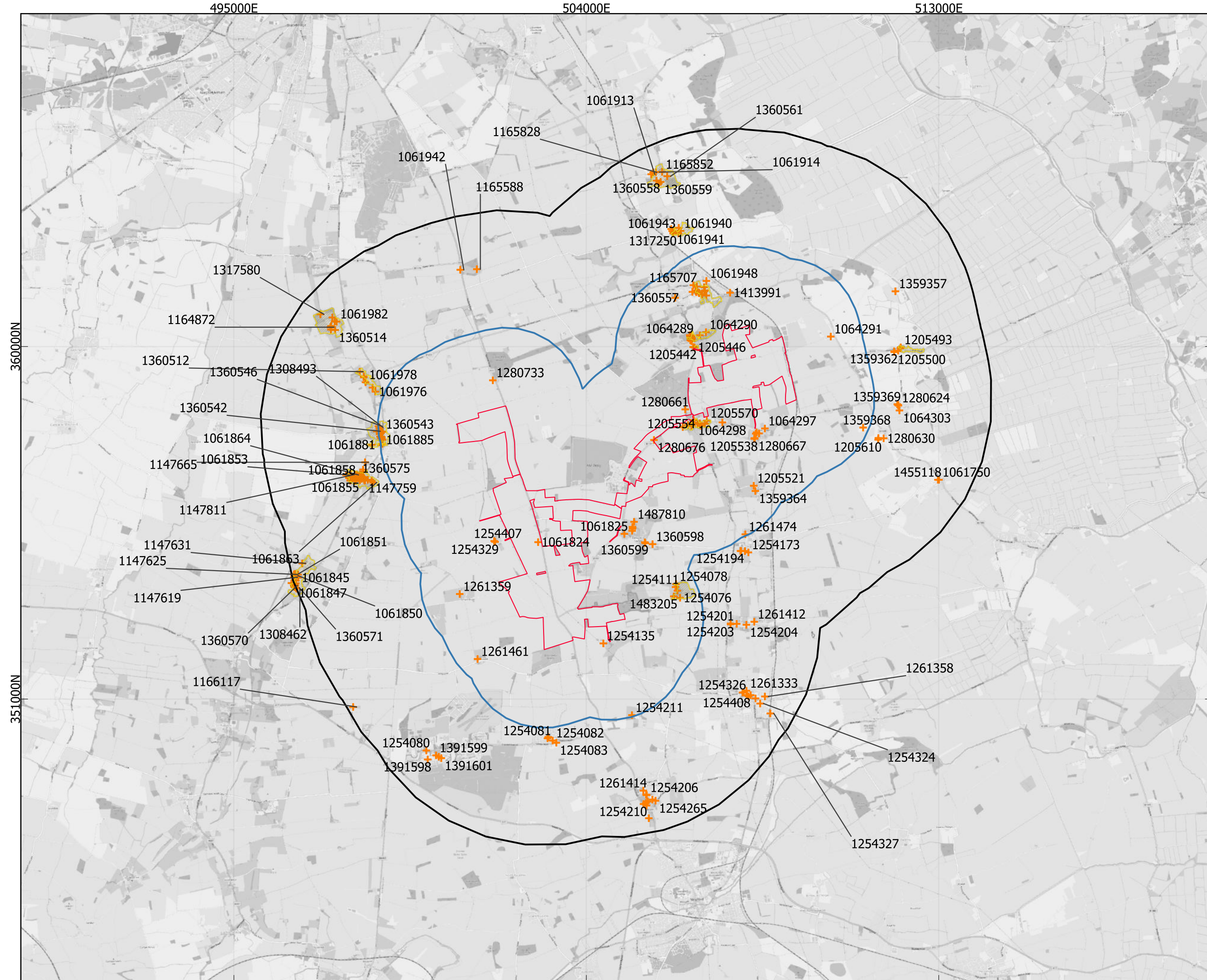
Scale: 1:90000 @A3 REV 01

Attribution: Contains OS data © Crown copyright and database right (2024). The Historic England GIS Data contained in this material was obtained on 10/09/2024. The most publicly available up to date Historic England GIS Data can be obtained from HistoricEngland.org.uk.  
Lincolnshire HER data obtained 23/07/2024

Path: A:\Consultancy\22-216-Springwell Solar, formerly Acre Lane\10 GIS\03 GIS Project\22-216 Acre Lane Solar DCO.dwg

# Annex 4b - Medium Importance Designated Assets



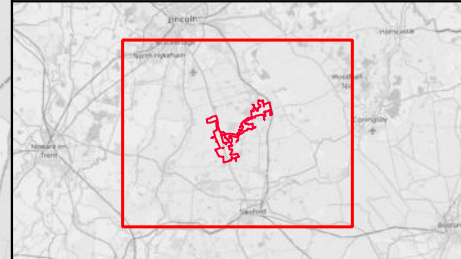


**Legend**

- Order Limits
- 2km Study Area
- 5km Study Area

**Listed Buildings**

- II
- Conservation Areas



| Rev | Date       | Description    | Drn | Chk | App |
|-----|------------|----------------|-----|-----|-----|
| 01  | 06/11/2024 | DCO Submission | RSK | RSK | EDF |

**Springwell Solar Farm**

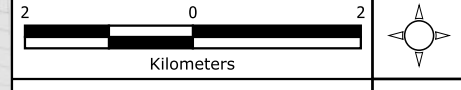
Coordinate System: EPSG:27700  
 Projection: Transverse Mercator  
 Datum: EPSG:7001  
 Units: meters

**DOCUMENT:**

ENVIRONMENTAL STATEMENT  
 VOLUME 3: APPENDIX 9.1  
 REGULATION 5 (2)(a)  
 TITLE:

Annex 4b: Medium importance designated heritage assets within 5 km of Order Limits

PINS REFERENCE NUMBER: EN010149/APP/6.3



Scale: 1:90000 @A3  
 REV 01

Attribution: Contains OS data © Crown copyright and database right (2024). The Historic England GIS Data contained in this material was obtained on 10/09/2024. The most publicly available up to date Historic England GIS Data can be obtained from HistoricEngland.org.uk.  
 Lincolnshire HER data obtained 23/07/2024

Path: A:\Consultancy\222-216 Springwell Solar, formerly Acre Lane\10 GIS\04 GIS Project\222-216 Acre Lane Solar DCO.gis

# Annex 5 - Non-designated Assets (Point and Line)





497000E

504000E

511000E

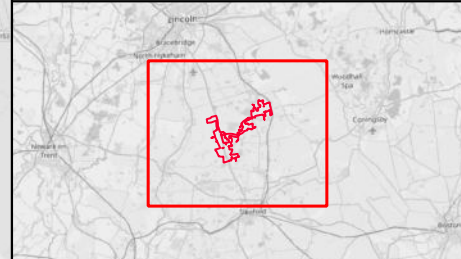
364000N

357000N

350000N

Legend

- Order Limits
- 2km Study Area
- ◆ 2km Monument (point)
- 2km Monument (line)



| Rev | Date       | Description    | Drn | Chk | App |
|-----|------------|----------------|-----|-----|-----|
| 01  | 06/11/2024 | DCO Submission | RSK | RSK | EDF |

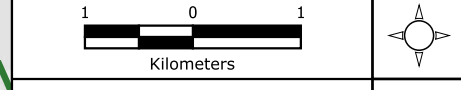
**Springwell Solar Farm**



DOCUMENT:  
 ENVIRONMENTAL STATEMENT  
 VOLUME 3: APPENDIX 9.1  
 REGULATION 5 (2)(a)

TITLE:  
 Annex 5: Non-designated heritage assets (point and line) within 2 km of Order Limits

PINS REFERENCE NUMBER: EN010149/APP/6.3



Scale: 1:70000 @A3 REV 01

Attribution: Contains OS data © Crown copyright and database right (2024). The Historic England GIS Data contained in this material was obtained on 10/09/2024. The most publicly available up to date Historic England GIS Data can be obtained from HistoricEngland.org.uk.  
 Lincolnshire HER data obtained 23/07/2024

Path: A:\Consultancy\22-216 Springwell Solar, formerly Acre Lane\10 GIS\04 GIS Project\22-216 Acre Lane Solar DCO.gxd

# Annex 6 - Non-designated Assets (Polygon)



497000E

504000E

511000E

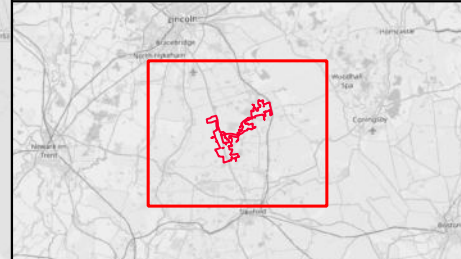
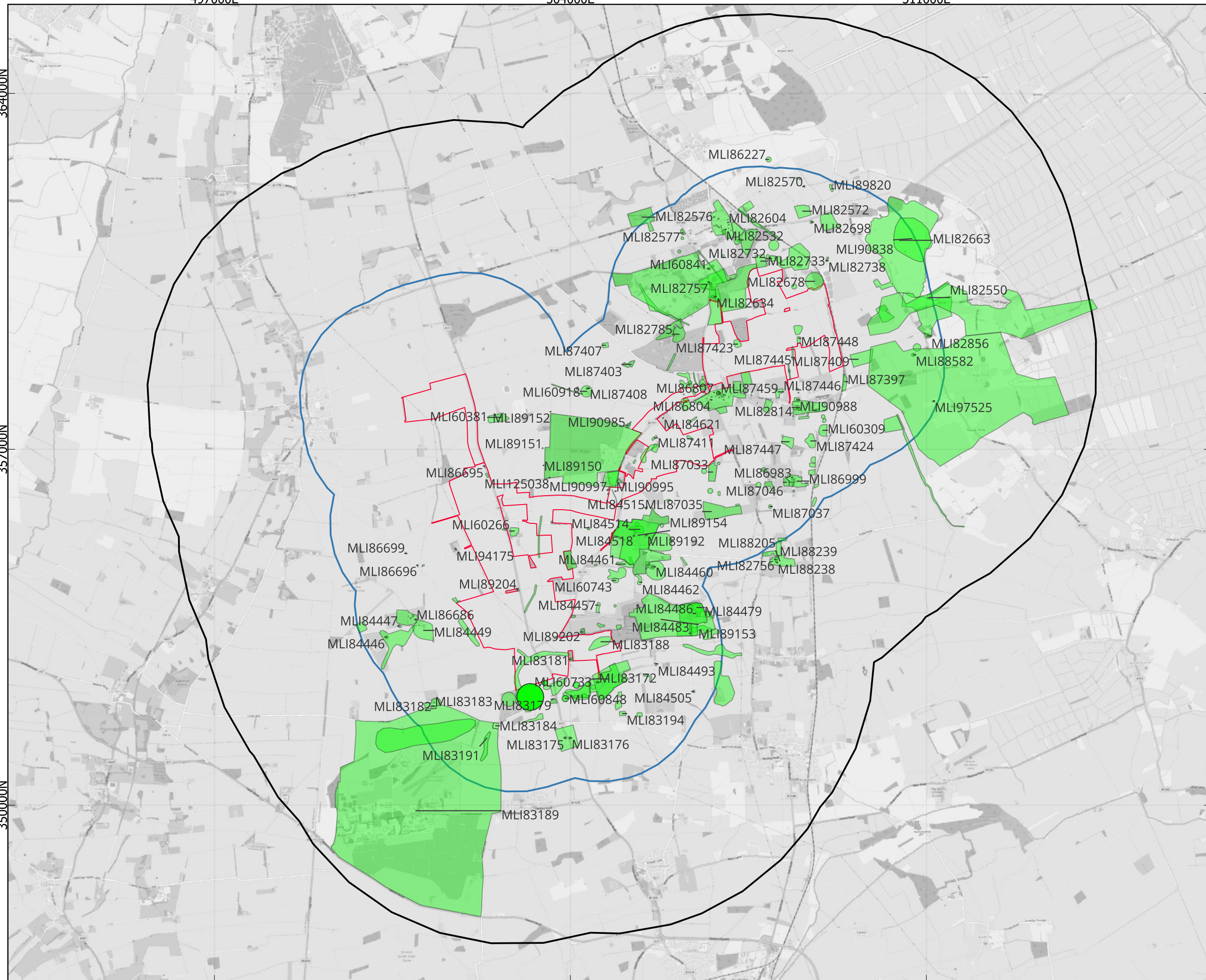
364000N

357000N

350000N

Legend

- Order Limits
- 2km Study Area
- 2km Monument (polygon)



| Rev | Date       | Description    | Drn | Chk | App |
|-----|------------|----------------|-----|-----|-----|
| 01  | 06/11/2024 | DCO Submission | RSK | RSK | EDF |

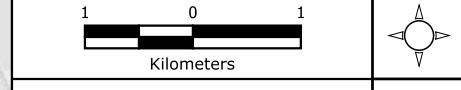
**Springwell Solar Farm**



DOCUMENT:  
 ENVIRONMENTAL STATEMENT  
 VOLUME 3: APPENDIX 9.1  
 REGULATION 5 (2)(a)

TITLE:  
 Annex 6: Non-designated heritage assets  
 (polygon) within 2 km of Order Limits

PINS REFERENCE NUMBER: EN010149/APP/6.3



Scale: 1:70000 @A3  
 REV 01

Attribution: Contains OS data © Crown copyright and database right (2024). The Historic England GIS Data contained in this material was obtained on 10/09/2024. The most publicly available up to date Historic England GIS Data can be obtained from HistoricEngland.org.uk.  
 Lincolnshire HER data obtained 23/07/2024

Path: A:\Consultancy\22-216 Springwell Solar, formerly Acre Lane\10 GIS\04 GIS Project\22-216 Acre Lane Solar DCO.dwg

# Annex 7 - Previous Archaeological Events



497000E

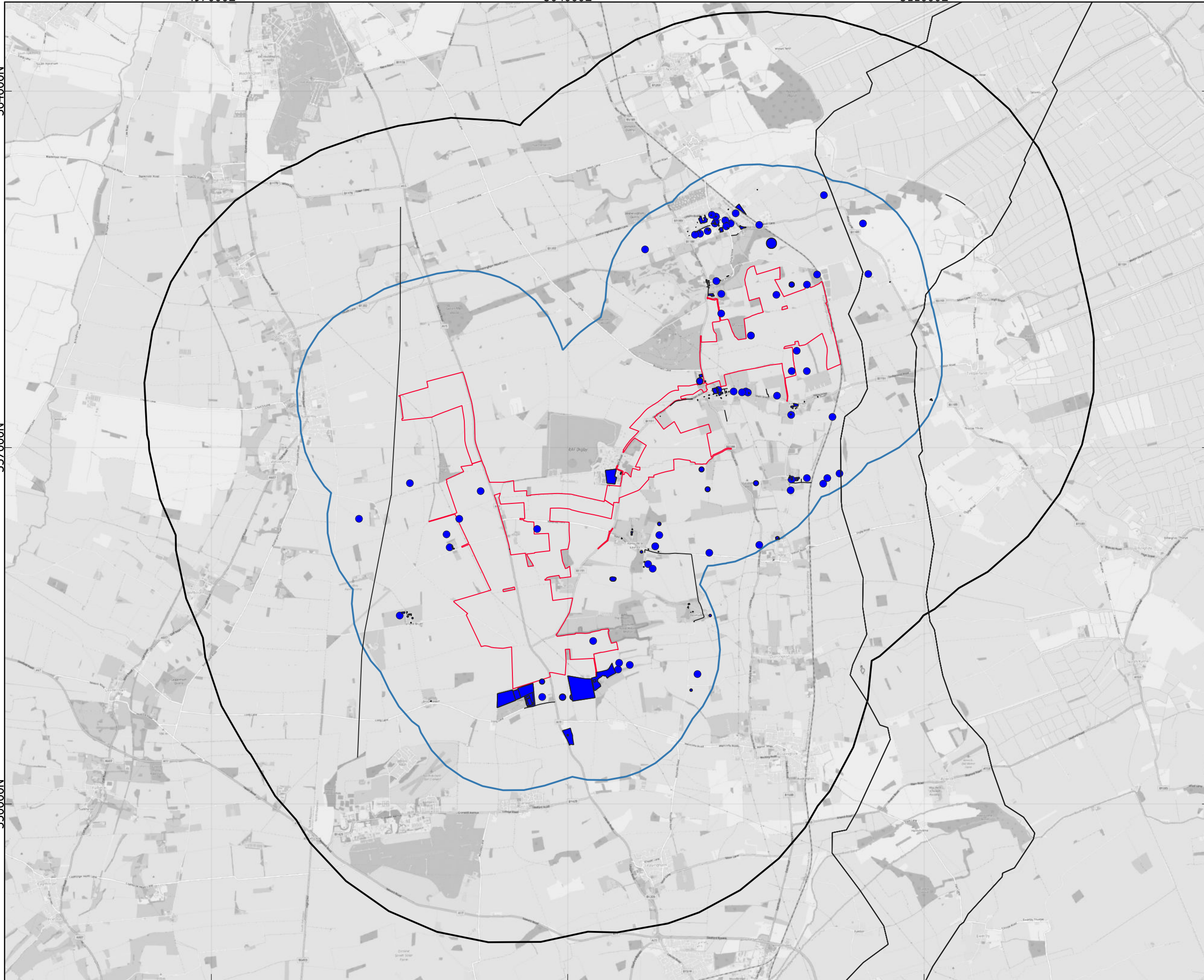
504000E

511000E

364000N

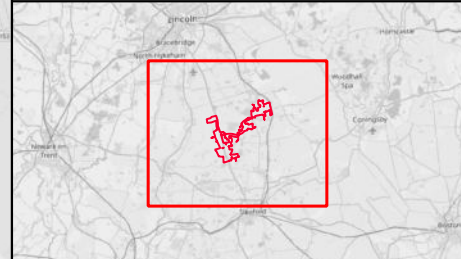
357000N

350000N



**Legend**

- Order Limits
- 2km Study Area
- Events (line)
- Events (polygon)
- Events (point)



| Rev | Date       | Description    | Drn | Chk | App |
|-----|------------|----------------|-----|-----|-----|
| 01  | 06/11/2024 | DCO Submission | RSK | RSK | EDF |

**Springwell Solar Farm**

Coordinate System: EPSG:27700  
 Projection: Transverse Mercator  
 Datum: EPSG:7001  
 Units: meters



**DOCUMENT:**

ENVIRONMENTAL STATEMENT  
 VOLUME 3: APPENDIX 9.1  
 REGULATION 5 (2)(a)

**TITLE:**

Annex 7: Previous Archaeological Events

PINS REFERENCE NUMBER: EN010149/APP/6.3



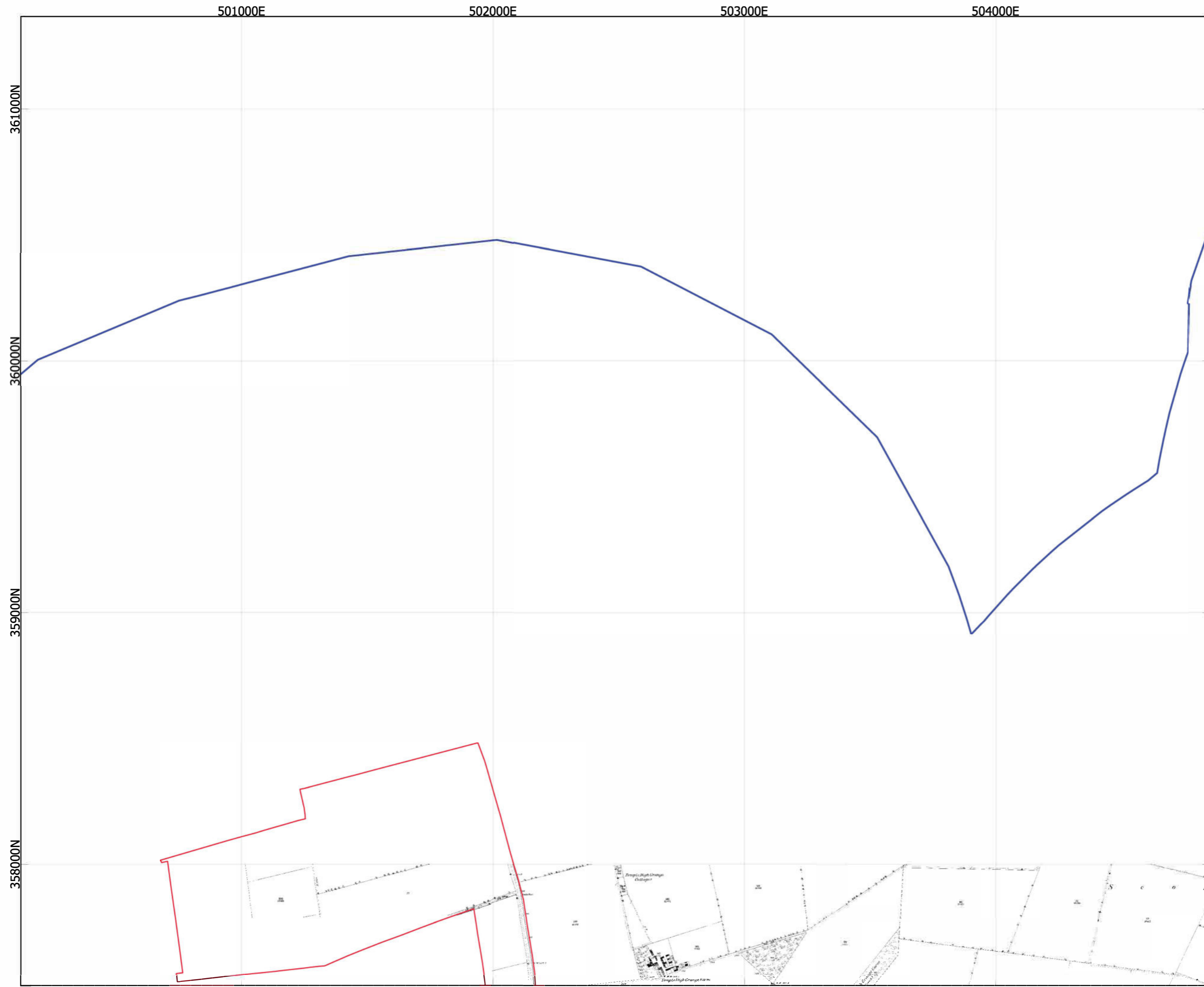
Scale: 1:70000 @A3



REV 01

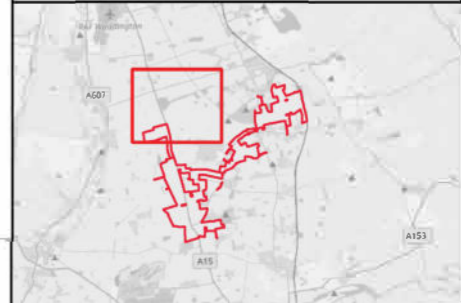
# Annex 8 - Ordnance Survey 1st Edition (1888)





**Legend**

- Order Limits
- 2km Study Area



| Rev | Date       | Description    | Drn | Chk | App |
|-----|------------|----------------|-----|-----|-----|
| 01  | 06/11/2024 | DCO Submission | RSK | RSK | EDF |

**Springwell Solar Farm**

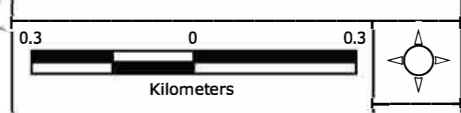
Coordinate System: EPSG:27700  
 Projection: Transverse Mercator  
 Datum: EPSG:7001  
 Units: meters



DOCUMENT:  
 Environmental Statement  
 Volume 3: Appendix 9.1  
 REGULATION 5(2)(a)

TITLE:  
 Annex 8a: Ordnance Survey 1st edition (1888)  
 (1:2,500)

PINS REFERENCE NUMBER: EN010149/APP/6.3



Scale: 1:14000 @A3 REV 01

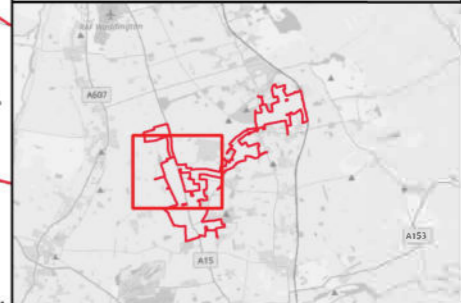
Attribution: Contains OS data © Crown copyright and database right (2024). The Historic England GIS Data contained in this material was obtained on 10/09/2024. The most publicly available up to date Historic England GIS Data can be obtained from HistoricEngland.org.uk.  
 Lincolnshire HER data obtained 23/07/2024

Path: A:\Consultancy\P22-216 Springwell Solar, formerly Acre Lane\10 GIS\04 GIS Project\03 GIS Project\P22-216 Acre Lane Solar DCO.dwg



**Legend**

- Order Limits
- 2km Study Area



| Rev | Date       | Description    | Drn | Chk | App |
|-----|------------|----------------|-----|-----|-----|
| 01  | 06/11/2024 | DCO Submission | RSK | RSK | EDF |

**Springwell Solar Farm**

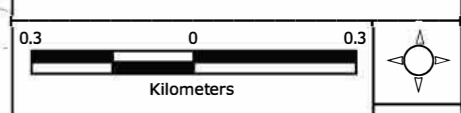
Coordinate System: EPSG:27700  
 Projection: Transverse Mercator  
 Datum: EPSG:7001  
 Units: meters



**DOCUMENT:**  
 Environmental Statement  
 Volume 3: Appendix 9.1  
 REGULATION 5(2)(a)

**TITLE:**  
 Annex 8b: Ordnance Survey 1st edition (1888)  
 (1:2,500)

**PINS REFERENCE NUMBER:** EN010149/APP/6.3

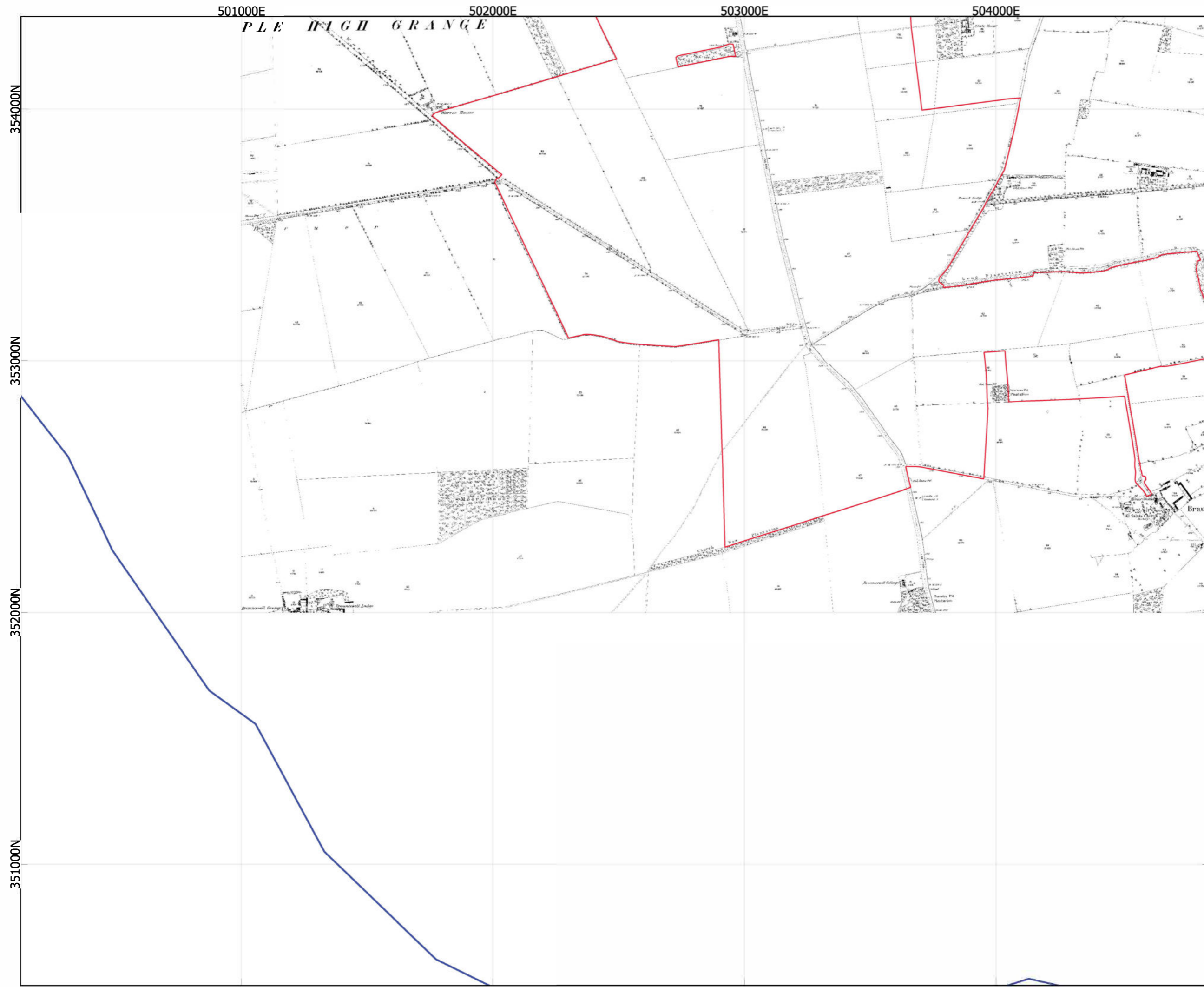


Scale: 1:14000 @A3 REV 01

Attribution: Contains OS data © Crown copyright and database right (2024). The Historic England GIS Data contained in this material was obtained on 10/09/2024. The most publicly available up to date Historic England GIS Data can be obtained from HistoricEngland.org.uk.  
 Lincolnshire HER data obtained 23/07/2024

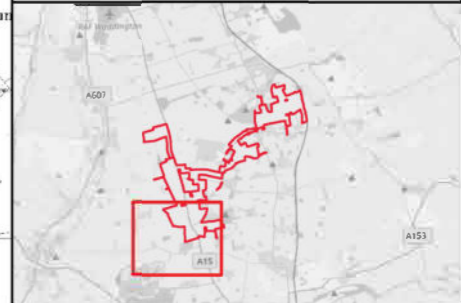
Path: A:\Consultancy\222-216 Springwell Solar, formerly Acre Lane\10 GIS\04 GIS Project\03 GIS Project\22-216 Acre Lane Solar DCO.dwg





**Legend**

- Order Limits
- 2km Study Area



| Rev | Date       | Description    | Drn | Chk | App |
|-----|------------|----------------|-----|-----|-----|
| 01  | 06/11/2024 | DCO Submission | RSK | RSK | EDF |

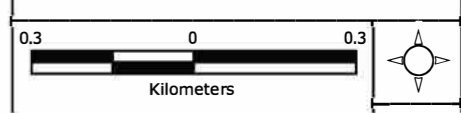
**Springwell Solar Farm**

Coordinate System: EPSG:27700  
Projection: Transverse Mercator  
Datum: EPSG:7001  
Units: meters

**DOCUMENT:**  
Environmental Statement  
Volume 3: Appendix 9.1  
REGULATION 5(2)(a)

**TITLE:**  
Annex 8c Ordnance Survey 1st edition (1888)  
(1:2,500)

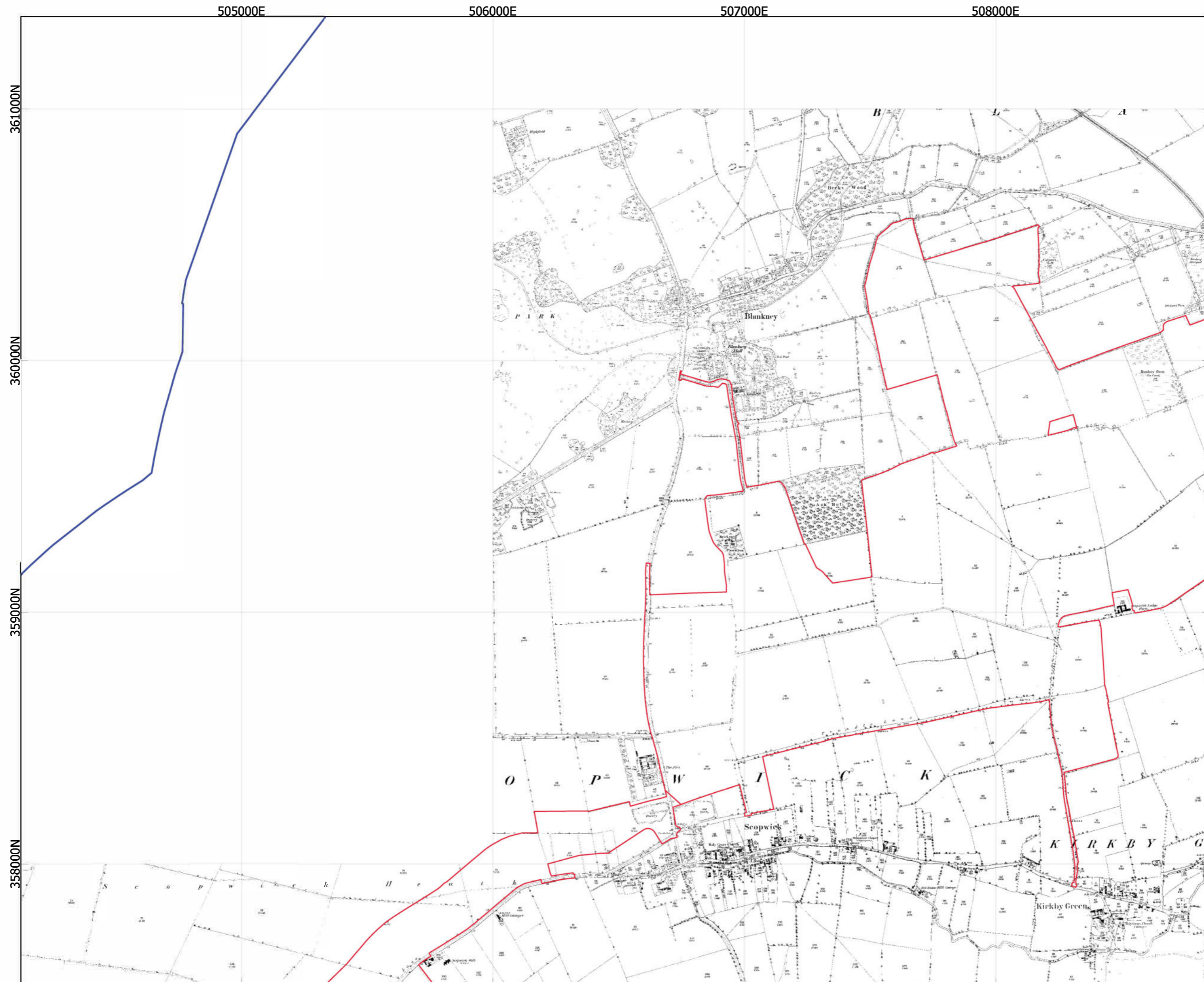
**PINS REFERENCE NUMBER:** EN010149/APP/6.3



Scale: 1:14000 @A3 REV 01

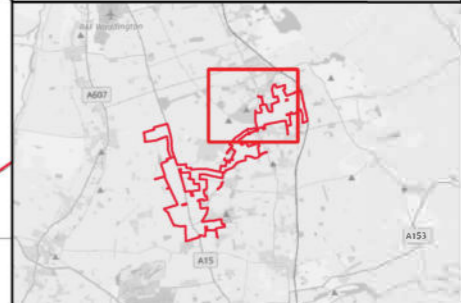
Attribution: Contains OS data © Crown copyright and database right (2024). The Historic England GIS Data contained in this material was obtained on 10/09/2024. The most publicly available up to date Historic England GIS Data can be obtained from HistoricEngland.org.uk.  
Lincolnshire HER data obtained 23/07/2024

Path: A:\Consultancy\P22-216 Springwell Solar, formerly Acre Lane\10 GIS\04 GIS Project\03 GIS Project\P22-216 Acre Lane Solar DCO.dwg



**Legend**

- Order Limits
- 2km Study Area



| Rev | Date       | Description    | Drn | Chk | App |
|-----|------------|----------------|-----|-----|-----|
| 01  | 06/11/2024 | DCO Submission | RSK | RSK | EDF |

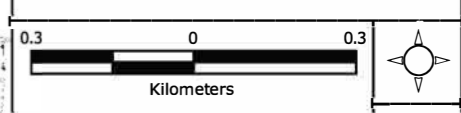
**Springwell Solar Farm**

Coordinate System: EPSG:27700  
Projection: Transverse Mercator  
Datum: EPSG:7001  
Units: meters

**DOCUMENT:**  
Environmental Statement  
Volume 3: Appendix 9.1  
REGULATION 5(2)(a)

**TITLE:**  
Annex 8d: Ordnance Survey 1st edition (1888)  
(1:2,500)

**PINS REFERENCE NUMBER:** EN010149/APP/6.3



Scale: 1:14000 @A3 REV 01

Attribution: Contains OS data © Crown copyright and database right (2024). The Historic England GIS Data contained in this material was obtained on 10/09/2024. The most publicly available up to date Historic England GIS Data can be obtained from HistoricEngland.org.uk.  
Lincolnshire HER data obtained 23/07/2024

Path: A:\Consultancy\22-216 Springwell Solar, formerly Acre Lane\10 GIS\04 GIS Project\03 GIS Project\22-216 Acre Lane Solar DCO.dwg

505000E

506000E

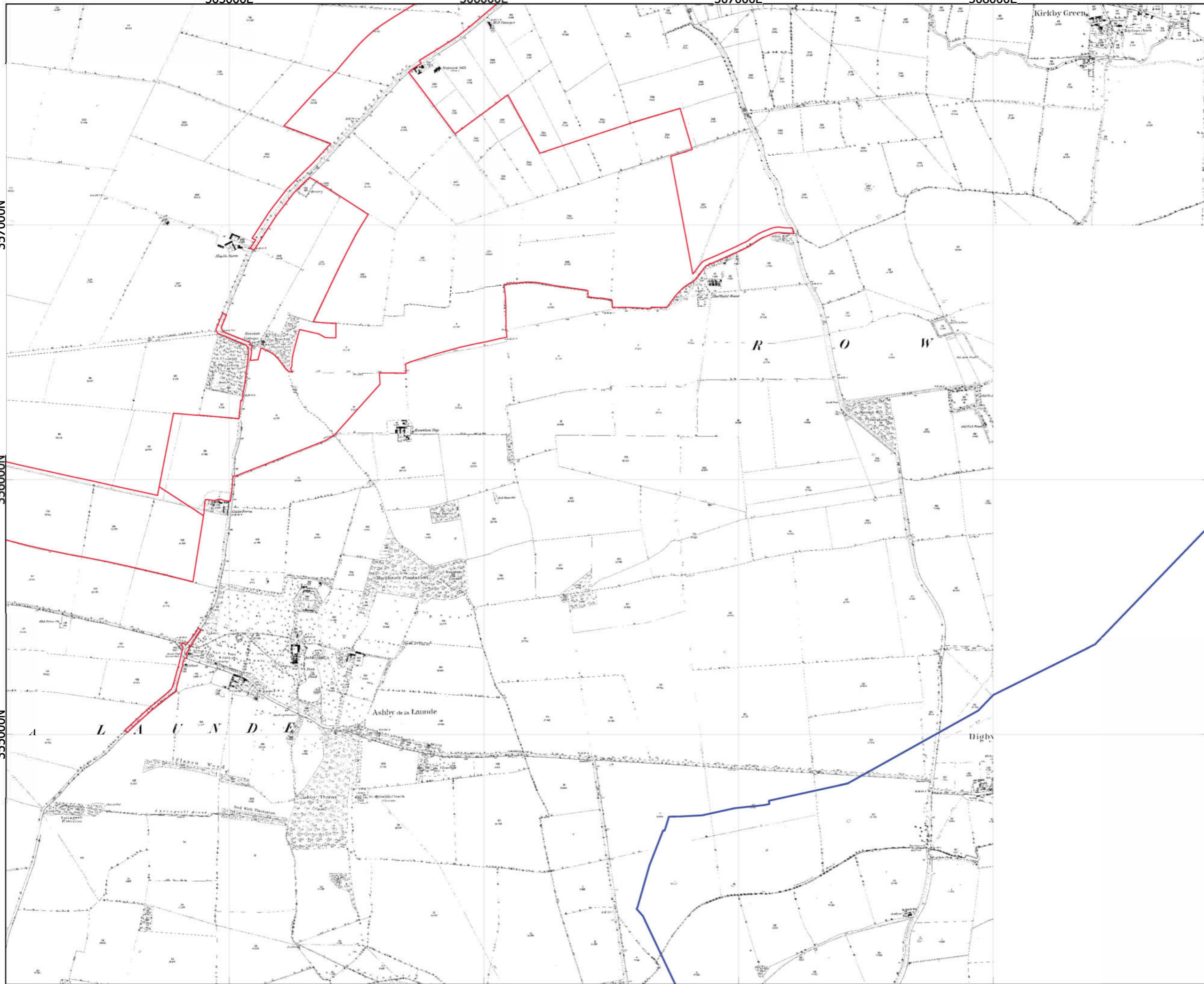
507000E

508000E

357000N

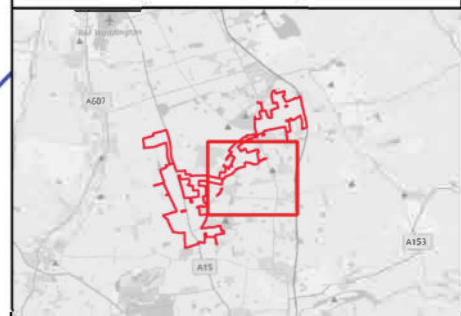
356000N

355000N



**Legend**

- Order Limits
- 2km Study Area



| Rev | Date       | Description    | Drn | Chk | App |
|-----|------------|----------------|-----|-----|-----|
| 01  | 06/11/2024 | DCO Submission | RSK | RSK | EDF |

**Springwell Solar Farm**

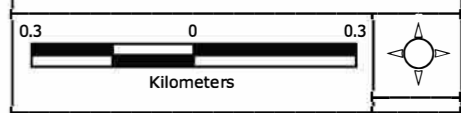
Coordinate System: EPSG:27700  
Projection: Transverse Mercator  
Datum: EPSG:7001  
Units: meters



**DOCUMENT:**  
Environmental Statement  
Volume 3: Appendix 9.1  
REGULATION 5(2)(a)

**TITLE:**  
Annex 8e: Ordnance Survey 1st edition (1888)  
(1:2,500)

**PINS REFERENCE NUMBER:** EN010149/APP/6.3

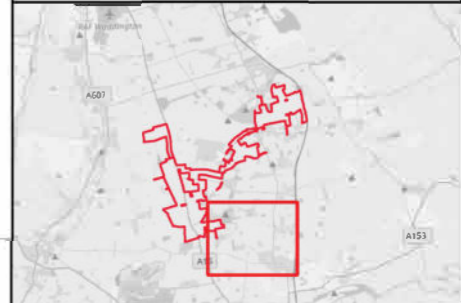


Scale: 1:14000 @A3 REV 01



**Legend**

- Order Limits
- 2km Study Area



| Rev | Date       | Description    | Drn | Chk | App |
|-----|------------|----------------|-----|-----|-----|
| 01  | 06/11/2024 | DCO Submission | RSK | RSK | EDF |

**Springwell Solar Farm**

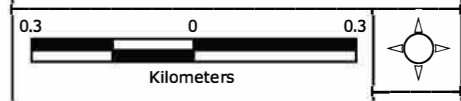
Coordinate System: EPSG:27700  
 Projection: Transverse Mercator  
 Datum: EPSG:7001  
 Units: meters



**DOCUMENT:**  
 Environmental Statement  
 Volume 3: Appendix 9.1  
 REGULATION 5(2)(a)

**TITLE:**  
 Annex 8: Ordnance Survey 1st edition (1888)  
 (1:2,500)

**PINS REFERENCE NUMBER:** EN010149/APP/6.3



Scale: 1:14000 @A3 REV 01

Attribution: Contains OS data © Crown copyright and database right (2024). The Historic England GIS Data contained in this material was obtained on 10/09/2024. The most publicly available up to date Historic England GIS Data can be obtained from HistoricEngland.org.uk.  
 Lincolnshire HER data obtained 23/07/2024

Path: A:\Consultancy\P22-216 Springwell Solar, formerly Acre Lane\10 GIS\04 GIS Project\03 GIS Project\P22-216 Acre Lane Solar DCO.dwg

509000E

510000E

511000E

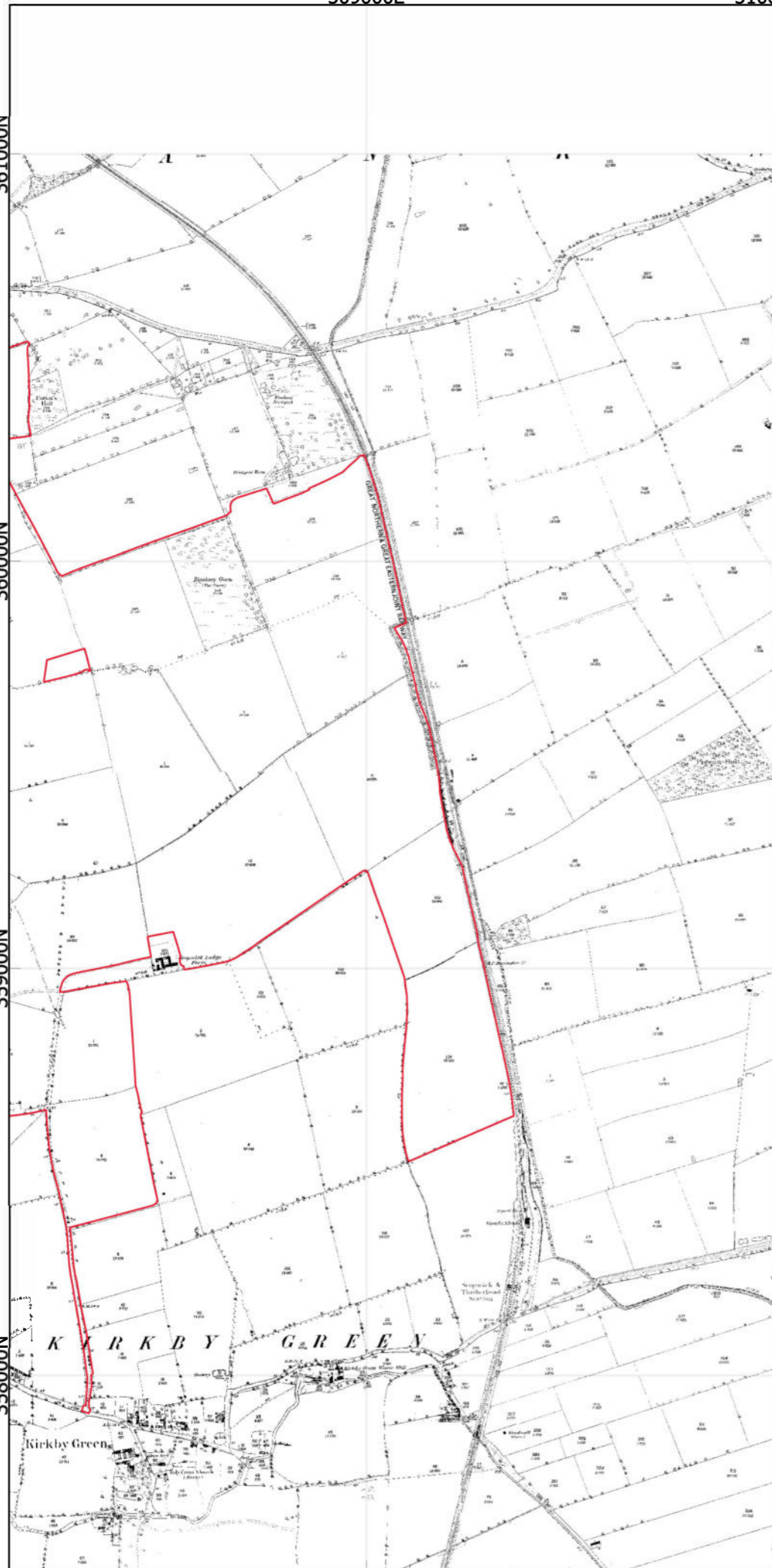
512000E

361000N

360000N

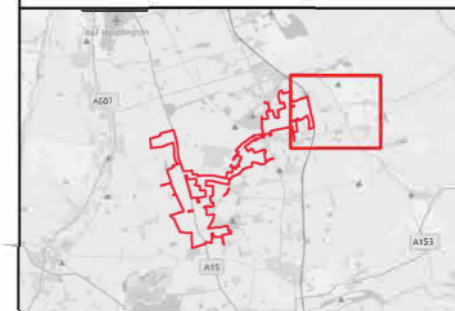
359000N

358000N



**Legend**

- Order Limits
- 2km Study Area



| Rev | Date       | Description    | Drn | Chk | App |
|-----|------------|----------------|-----|-----|-----|
| 01  | 06/11/2024 | DCO Submission | RSK | RSK | EDF |

**Springwell Solar Farm**

Coordinate System: EPSG:27700  
 Projection: Transverse Mercator  
 Datum: EPSG:7001  
 Units: meters



DOCUMENT:  
 Environmental Statement  
 Volume 3: Appendix 9.1  
 REGULATION 5(2)(a)

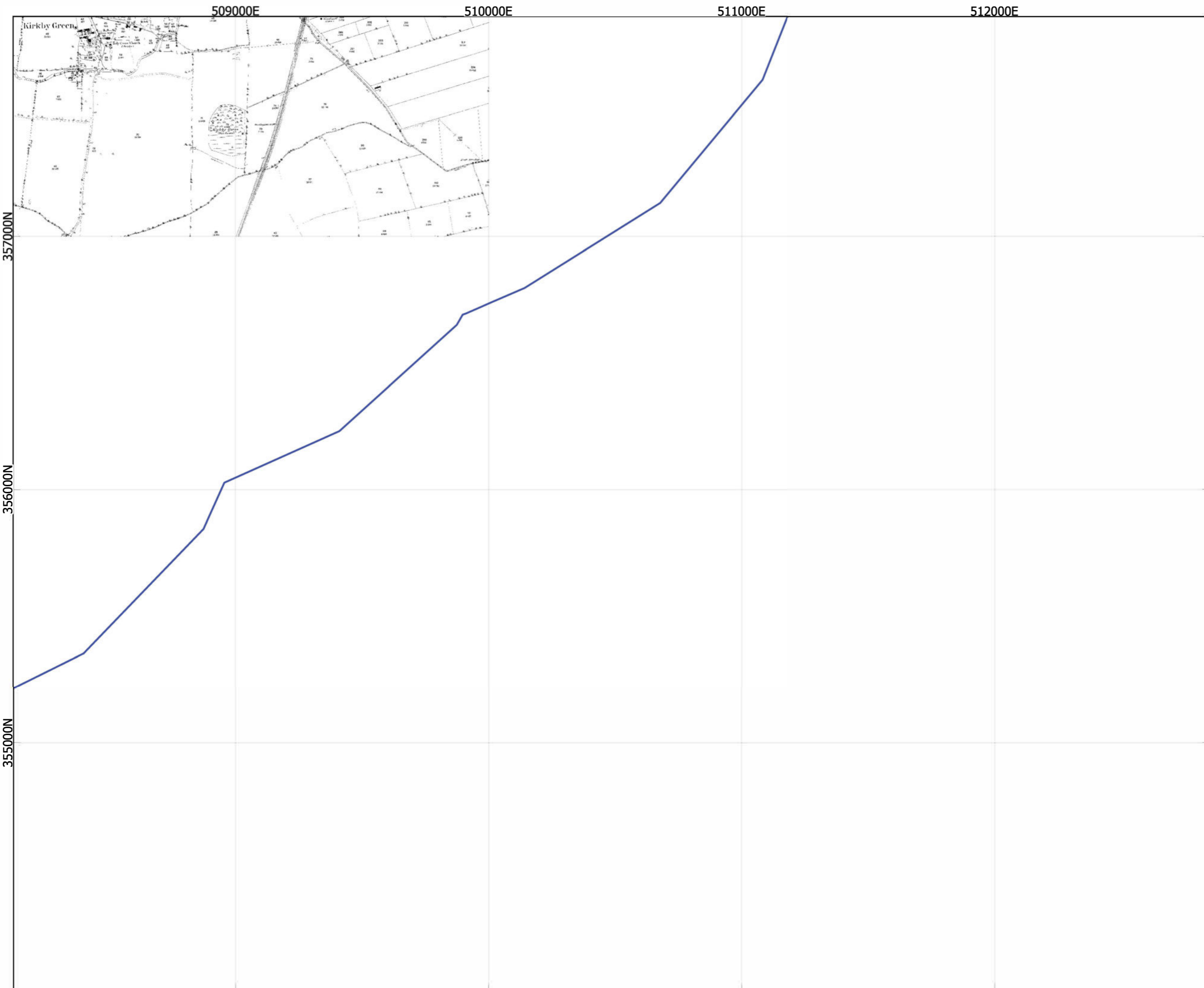
TITLE:  
 Annex 8g: Ordnance Survey 1st edition (1888)  
 (1:2,500)

PINS REFERENCE NUMBER: EN010149/APP/6.3



Scale: 1:14000 @A3

REV 01



**Legend**

- Order Limits
- 2km Study Area



| Rev | Date       | Description    | Drn | Chk | App |
|-----|------------|----------------|-----|-----|-----|
| 01  | 06/11/2024 | DCO Submission | RSK | RSK | EDF |

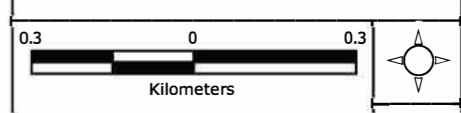
**Springwell Solar Farm**

Coordinate System: EPSG:27700  
Projection: Transverse Mercator  
Datum: EPSG:7001  
Units: meters

**DOCUMENT:**  
Environmental Statement  
Volume 3: Appendix 9.1  
REGULATION 5(2)(a)

**TITLE:**  
Annex 8h : Ordnance Survey 1st edition (1888)  
(1:2,500)

**PINS REFERENCE NUMBER:** EN010149/APP/6.3



Scale: 1:14000 @A3

REV 01

Attribution: Contains OS data © Crown copyright and database right (2024). The Historic England GIS Data contained in this material was obtained on 10/09/2024. The most publicly available up to date Historic England GIS Data can be obtained from HistoricEngland.org.uk.  
Lincolnshire HER data obtained 23/07/2024

Path: A:\Consultancy\P22-216 Springwell Solar, formerly Acre Lane\10 GIS\04 GIS Project\03 GIS Project\P22-216 Acre Lane Solar DCO.dwg

# Annex 9 - Ordnance Survey County Series 1st Revision (1905)



501000E

502000E

503000E

504000E

361000N

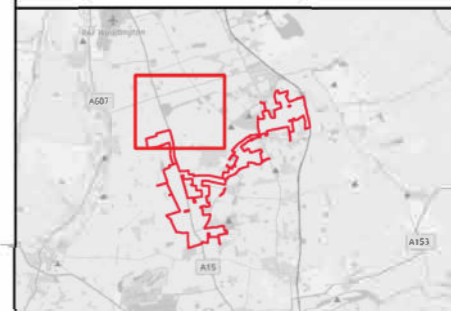
360000N

359000N

358000N

**Legend**

- Order Limits
- 2km Study Area



| Rev | Date       | Description    | Drm | Chk | App |
|-----|------------|----------------|-----|-----|-----|
| 01  | 06/11/2024 | DCO Submission | RSK | RSK | EDF |

**Springwell Solar Farm**


Coordinate System: EPSG:27700  
Projection: Transverse Mercator  
Datum: EPSG:7001  
Units: meters




**DOCUMENT:**  
Environmental Statement  
Volume 3: Appendix 9.1  
REGULATION 5(2)(a)

**TITLE:**  
Annex 9a-1: Ordnance Survey County Series 1st  
revision (1905) (1:2,500)

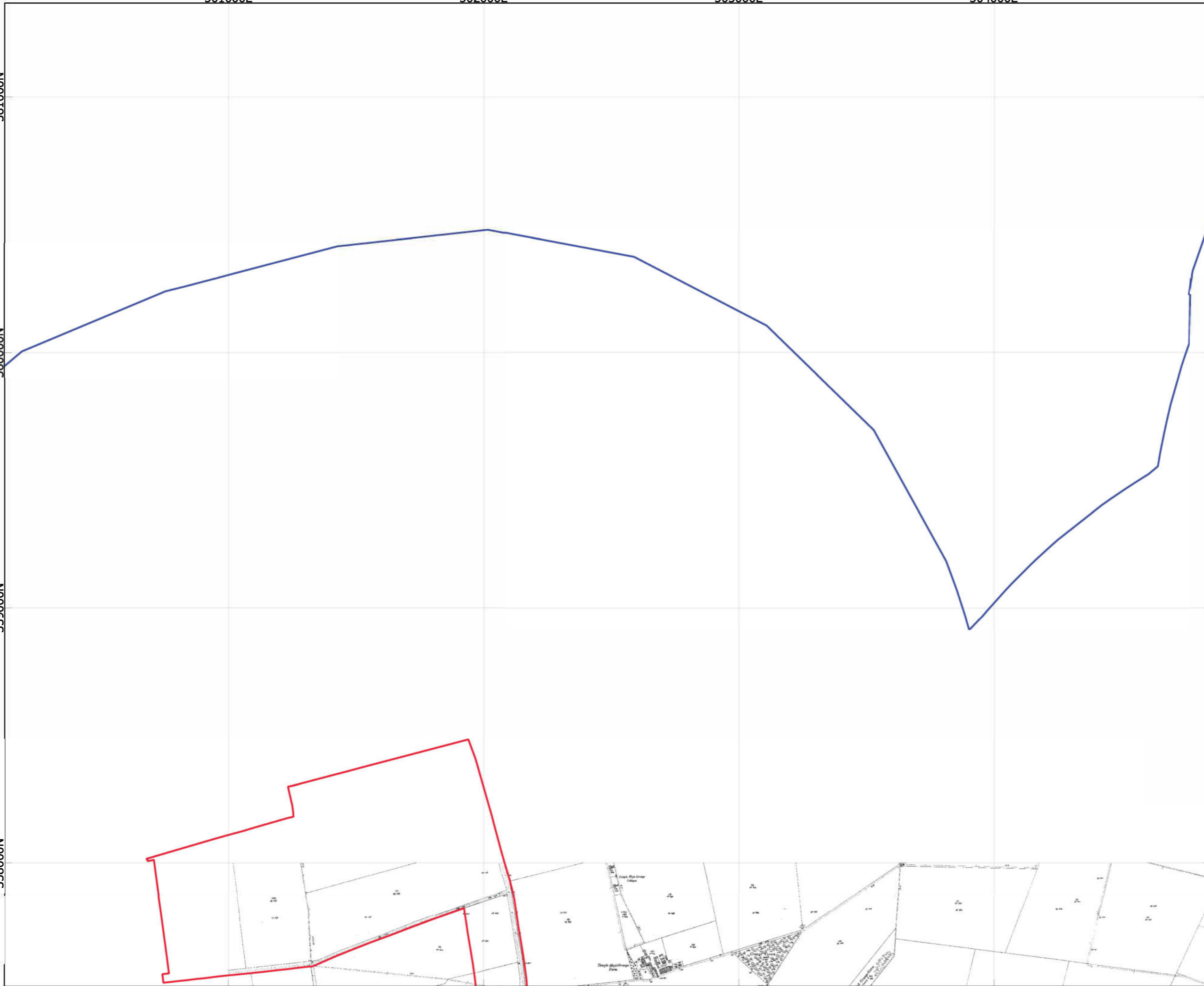
**PINS REFERENCE NUMBER:** EN010149/APP/6.3



Kilometers



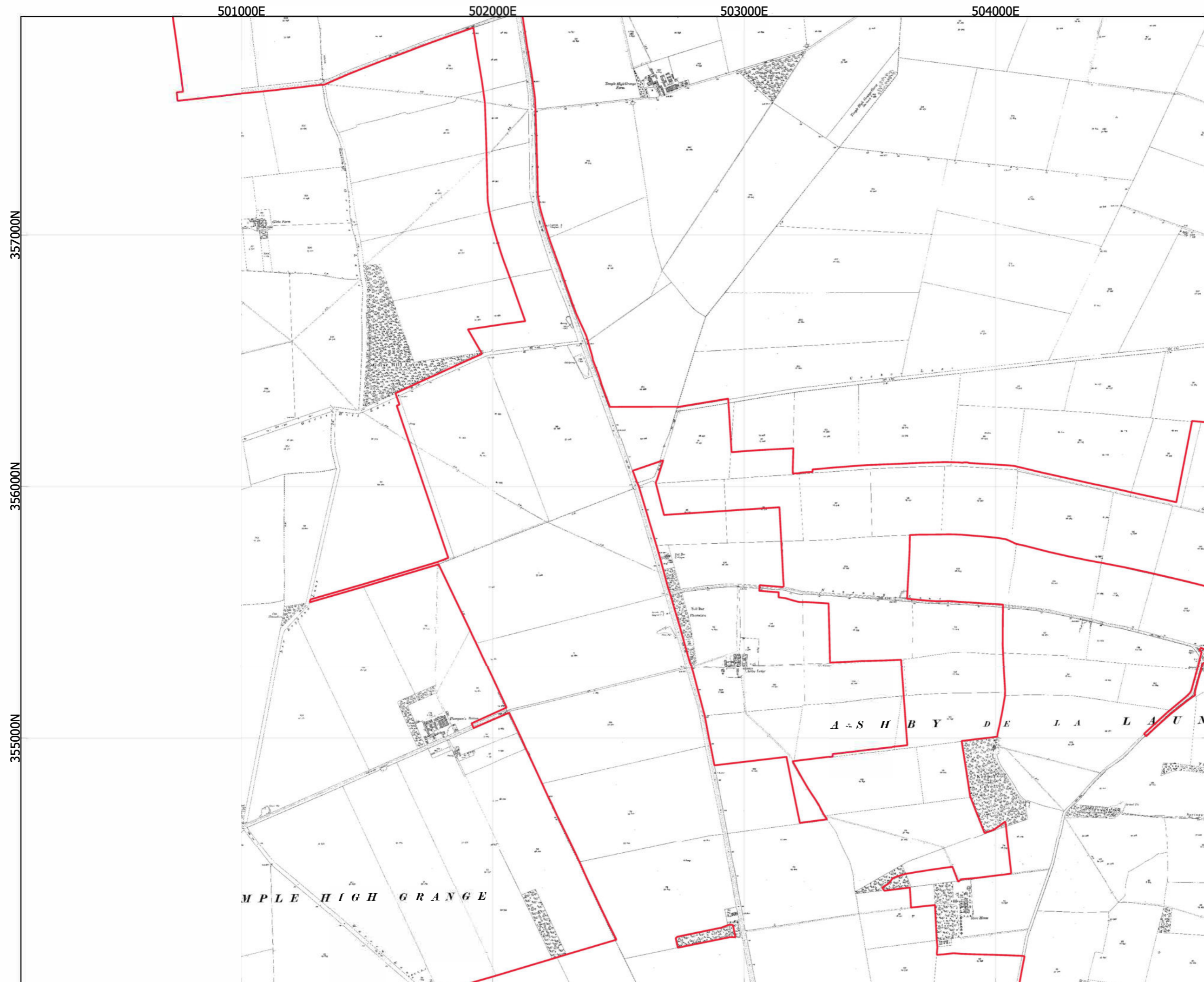
Scale: 1:14000 @A3      **REV 01**



Attribution: Contains OS data © Crown copyright and database right (2024). The Historic England GIS Data contained in this material was obtained on 10/09/2024. The most publicly available up to date Historic England GIS Data can be obtained from HistoricEngland.org.uk.  
Lincolnshire HER data obtained 23/07/2024

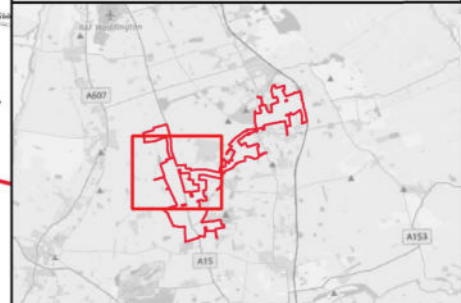
Path: A:\Consultancy\P22-216 Springwell Solar, formerly Acre Lane\10 GIS\04 GIS Project\03 GIS Project\P22-216 Acre Lane Solar DCO.dwg





**Legend**

- Order Limits
- 2km Study Area



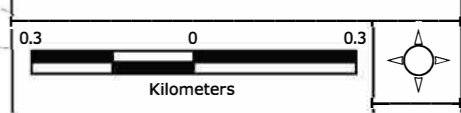
| Rev | Date       | Description    | Drn | Chk | App |
|-----|------------|----------------|-----|-----|-----|
| 01  | 06/11/2024 | DCO Submission | RSK | RSK | EDF |

**Springwell Solar Farm**

DOCUMENT:  
Environmental Statement  
Volume 3: Appendix 9.1  
REGULATION 5(2)(a)

TITLE:  
Annex 9b: Ordnance Survey County Series 1st  
revision (1905) (1:2,500)

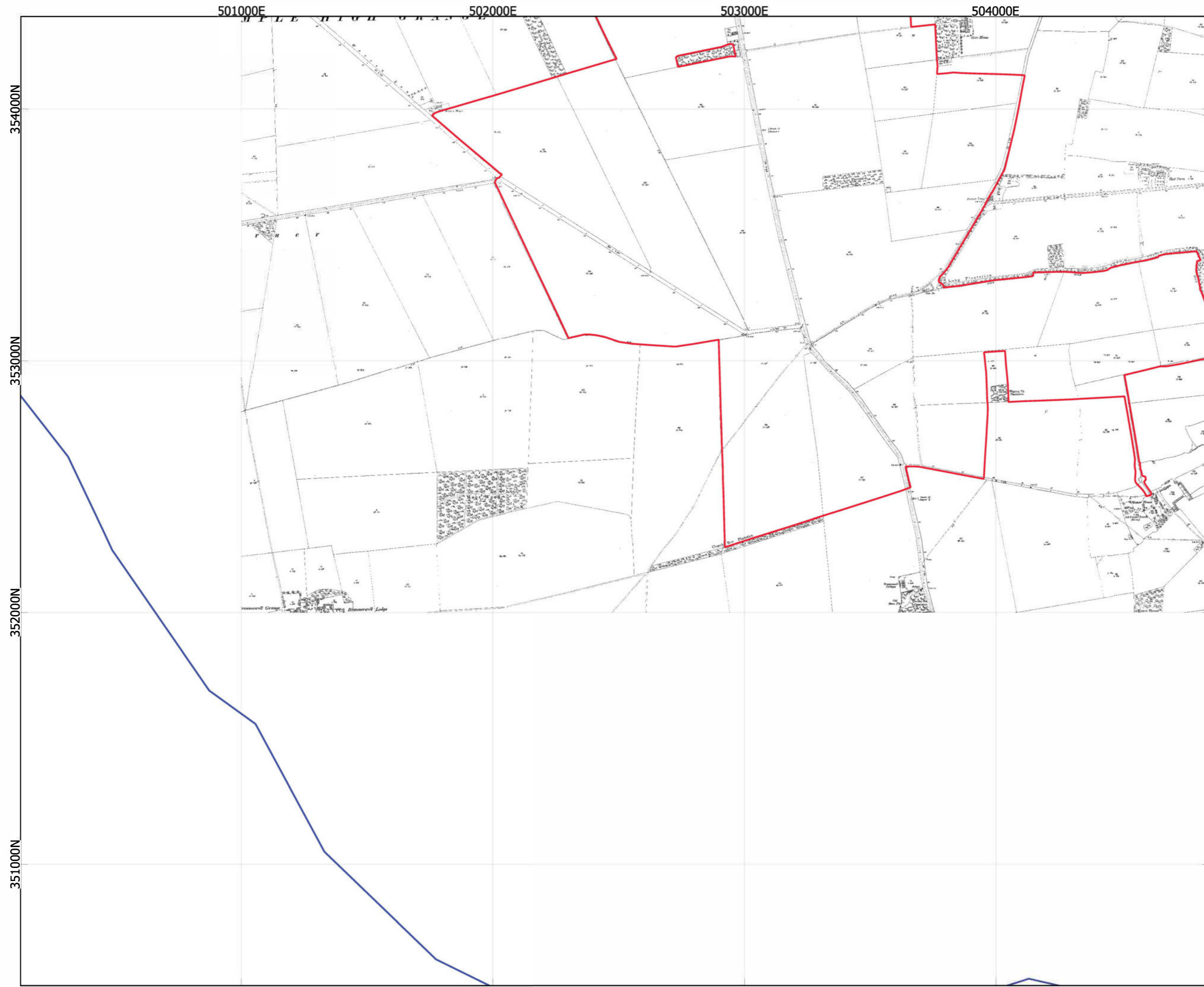
PINS REFERENCE NUMBER: EN010149/APP/6.3



Scale: 1:14000 @A3 REV 01

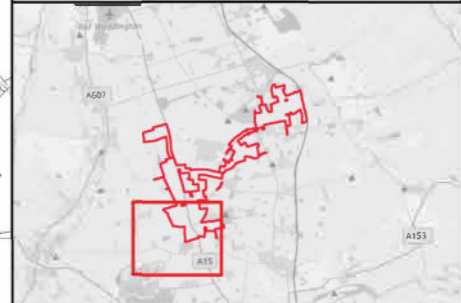
Attribution: Contains OS data © Crown copyright and database right (2024). The Historic England GIS Data contained in this material was obtained on 10/09/2024. The most publicly available up to date Historic England GIS Data can be obtained from HistoricEngland.org.uk.  
Lincolnshire HER data obtained 23/07/2024

Path: A:\Consultancy\P22-216 Springwell Solar, formerly Acre Lane\10 GIS\04 GIS Project\03 GIS Project\P22-216 Acre Lane Solar DCO.qgz



**Legend**

- Order Limits
- 2km Study Area



| Rev | Date       | Description    | Drm | Chk | App |
|-----|------------|----------------|-----|-----|-----|
| 01  | 06/11/2024 | DCO Submission | RSK | RSK | EDF |

**Springwell Solar Farm**

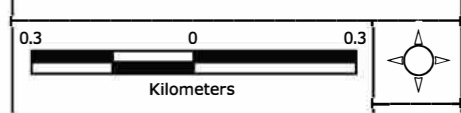
Coordinate System: EPSG:27700  
Projection: Transverse Mercator  
Datum: EPSG:7001  
Units: meters



**DOCUMENT:**  
Environmental Statement  
Volume 3: Appendix 9.1  
REGULATION 5(2)(a)

**TITLE:**  
Annex 9c Ordnance Survey County Series 1st  
revision (1905) (1:2,500)

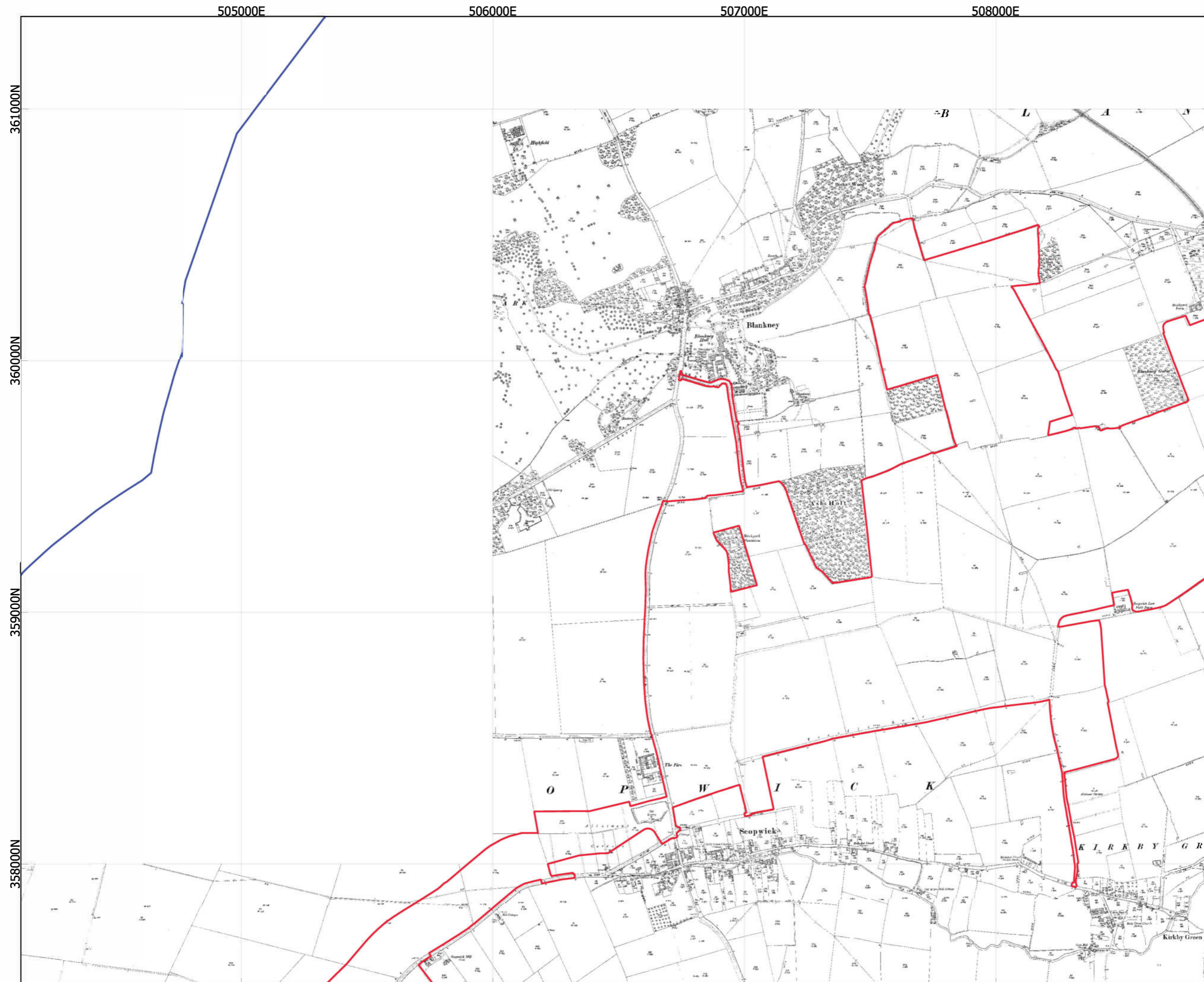
**PINS REFERENCE NUMBER:** EN010149/APP/6.3



Scale: 1:14000 @A3 REV 01

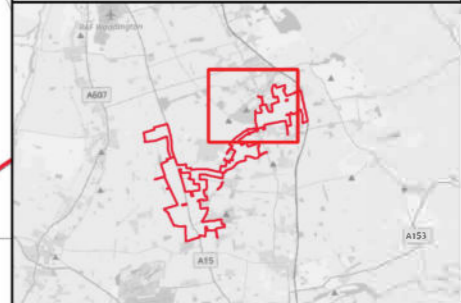
Attribution: Contains OS data © Crown copyright and database right (2024). The Historic England GIS Data contained in this material was obtained on 10/09/2024. The most publicly available up to date Historic England GIS Data can be obtained from HistoricEngland.org.uk.  
Lincolnshire HER data obtained 23/07/2024

Path: A:\Consultancy\P22-216 Springwell Solar, formerly Acire Lane\10 GIS\04 GIS Project\03 GIS Project\P22-216 Acire Lane Solar DCO.dwg



**Legend**

- Order Limits
- 2km Study Area



| Rev | Date       | Description    | Drm | Chk | App |
|-----|------------|----------------|-----|-----|-----|
| 01  | 06/11/2024 | DCO Submission | RSK | RSK | EDF |

**Springwell Solar Farm**

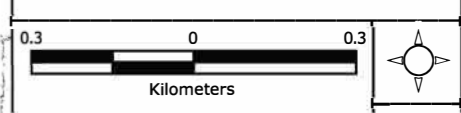
Coordinate System: EPSG:27700  
Projection: Transverse Mercator  
Datum: EPSG:7001  
Units: meters



**DOCUMENT:**  
Environmental Statement  
Volume 3: Appendix 9.1  
REGULATION 5(2)(a)

**TITLE:**  
Annex 9d Ordnance Survey County Series 1st  
revision (1905) (1:2,500)

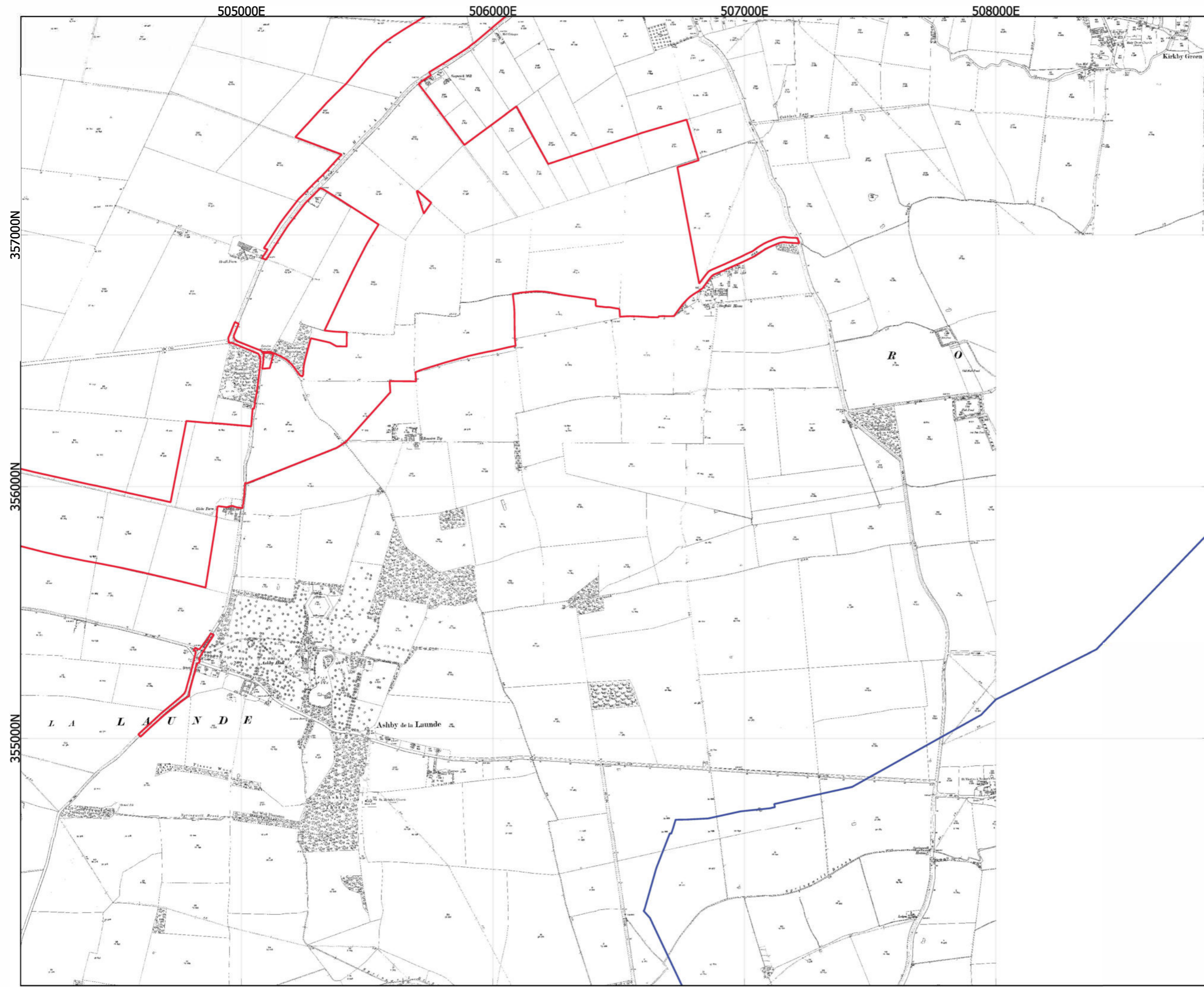
**PINS REFERENCE NUMBER:** EN010149/APP/6.3



Scale: 1:14000 @A3 REV 01

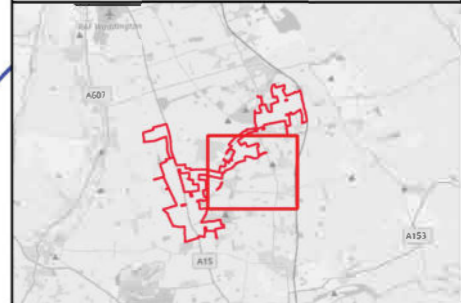
Attribution: Contains OS data © Crown copyright and database right (2024). The Historic England GIS Data contained in this material was obtained on 10/09/2024. The most publicly available up to date Historic England GIS Data can be obtained from HistoricEngland.org.uk.  
Lincolnshire HER data obtained 23/07/2024

Path: A:\Consultancy\P22-216 Springwell Solar, formerly Acre Lane\10 GIS\04 GIS Project\03 GIS Project\03 GIS Project\P22-216 Acre Lane Solar DCO.dwg



**Legend**

- Order Limits
- 2km Study Area



| Rev | Date       | Description    | Drm | Chk | App |
|-----|------------|----------------|-----|-----|-----|
| 01  | 06/11/2024 | DCO Submission | RSK | RSK | EDF |

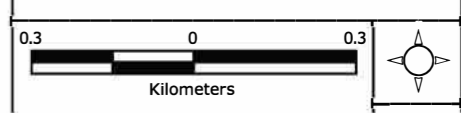
**Springwell Solar Farm**

Coordinate System: EPSG:27700  
Projection: Transverse Mercator  
Datum: EPSG:7001  
Units: meters

**DOCUMENT:**  
Environmental Statement  
Volume 3: Appendix 9.1  
REGULATION 5(2)(a)

**TITLE:**  
Annex 9e: Ordnance Survey County Series 1st  
revision (1905) (1:2,500)

**PINS REFERENCE NUMBER:** EN010149/APP/6.3



Scale: 1:14000 @A3 REV 01

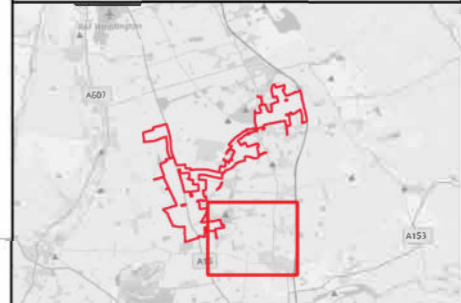
Attribution: Contains OS data © Crown copyright and database right (2024). The Historic England GIS Data contained in this material was obtained on 10/09/2024. The most publicly available up to date Historic England GIS Data can be obtained from HistoricEngland.org.uk.  
Lincolnshire HER data obtained 23/07/2024

Path: A:\Consultancy\P22-216 Springwell Solar, formerly Acre Lane\10 GIS\04 GIS Project\03 GIS Project\P22-216 Acre Lane Solar DCO.ggr



**Legend**

- Order Limits
- 2km Study Area



| Rev | Date       | Description    | Drm | Chk | App |
|-----|------------|----------------|-----|-----|-----|
| 01  | 06/11/2024 | DCO Submission | RSK | RSK | EDF |

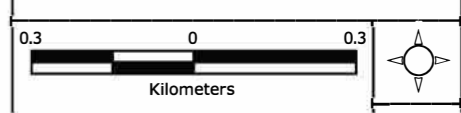
**Springwell Solar Farm**

Coordinate System: EPSG:27700  
Projection: Transverse Mercator  
Datum: EPSG:7001  
Units: meters

**DOCUMENT:**  
Environmental Statement  
Volume 3: Appendix 9.1  
REGULATION 5(2)(a)

**TITLE:**  
Annex 9f: Ordnance Survey County Series 1st  
revision (1905) (1:2,500)

**PINS REFERENCE NUMBER:** EN010149/APP/6.3



Scale: 1:14000 @A3 REV 01

Attribution: Contains OS data © Crown copyright and database right (2024). The Historic England GIS Data contained in this material was obtained on 10/09/2024. The most publicly available up to date Historic England GIS Data can be obtained from HistoricEngland.org.uk.  
Lincolnshire HER data obtained 23/07/2024

Path: A:\Consultancy\P22-216 Springwell Solar, formerly Acre Lane\10 GIS\04 GIS Project\03 GIS Project\P22-216 Acre Lane Solar DCO.dwg

509000E

510000E

511000E

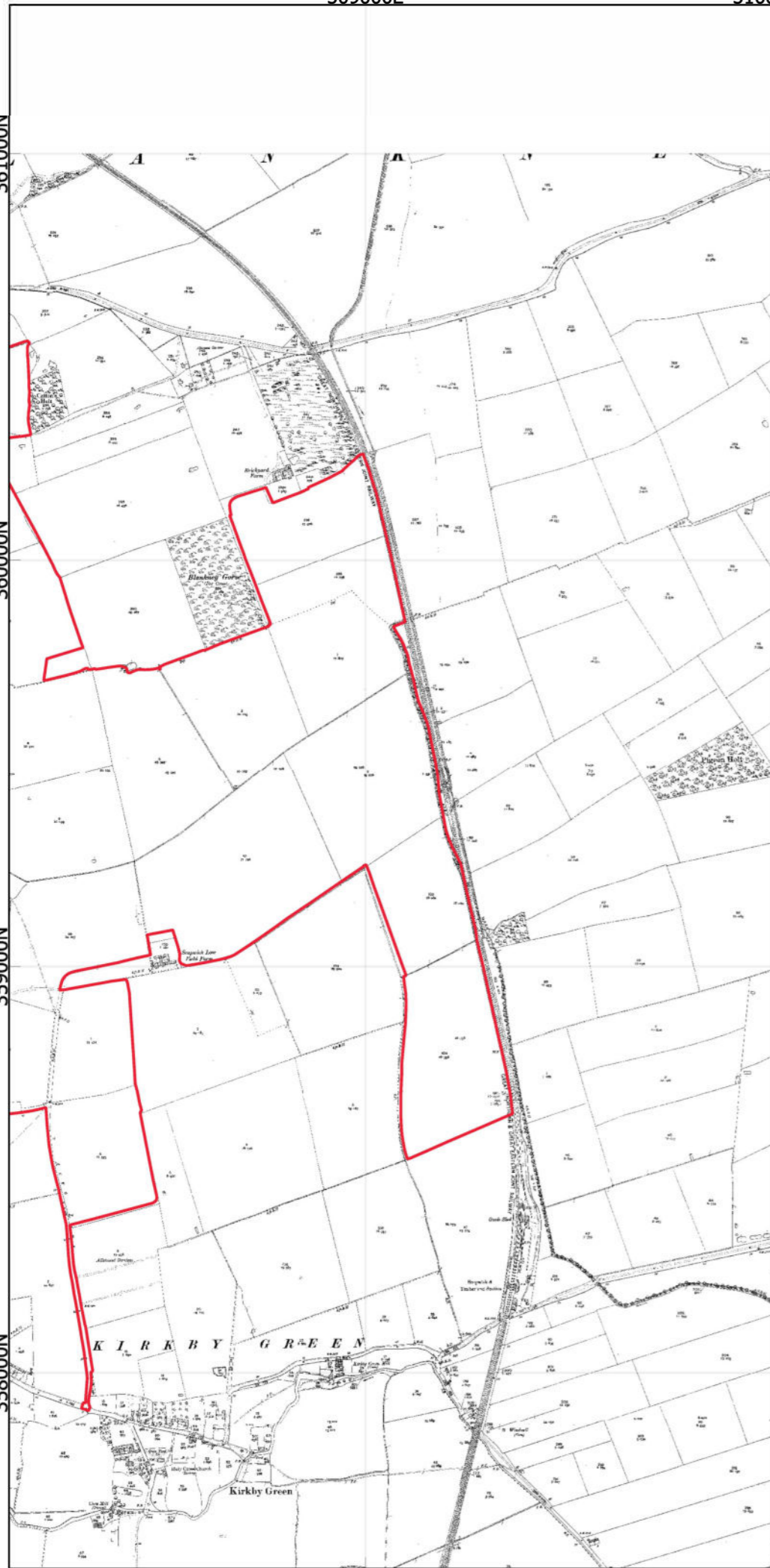
512000E

361000N

360000N

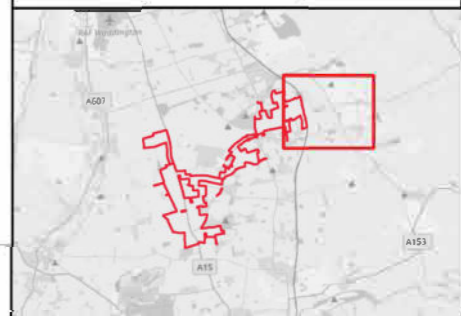
359000N

358000N



**Legend**

- Order Limits
- 2km Study Area



| Rev | Date       | Description    | Drm | Chk | App |
|-----|------------|----------------|-----|-----|-----|
| 01  | 06/11/2024 | DCO Submission | RSK | RSK | EDF |

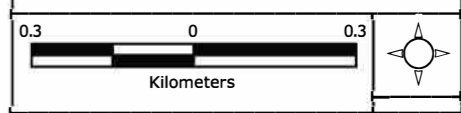
**Springwell Solar Farm**

Coordinate System: EPSG:27700  
Projection: Transverse Mercator  
Datum: EPSG:7001  
Units: meters

**DOCUMENT:**  
Environmental Statement  
Volume 3: Appendix 9.1  
REGULATION 5(2)(a)

**TITLE:**  
Annex 9g: Ordnance Survey County Series 1st  
revision (1905) (1:2,500)

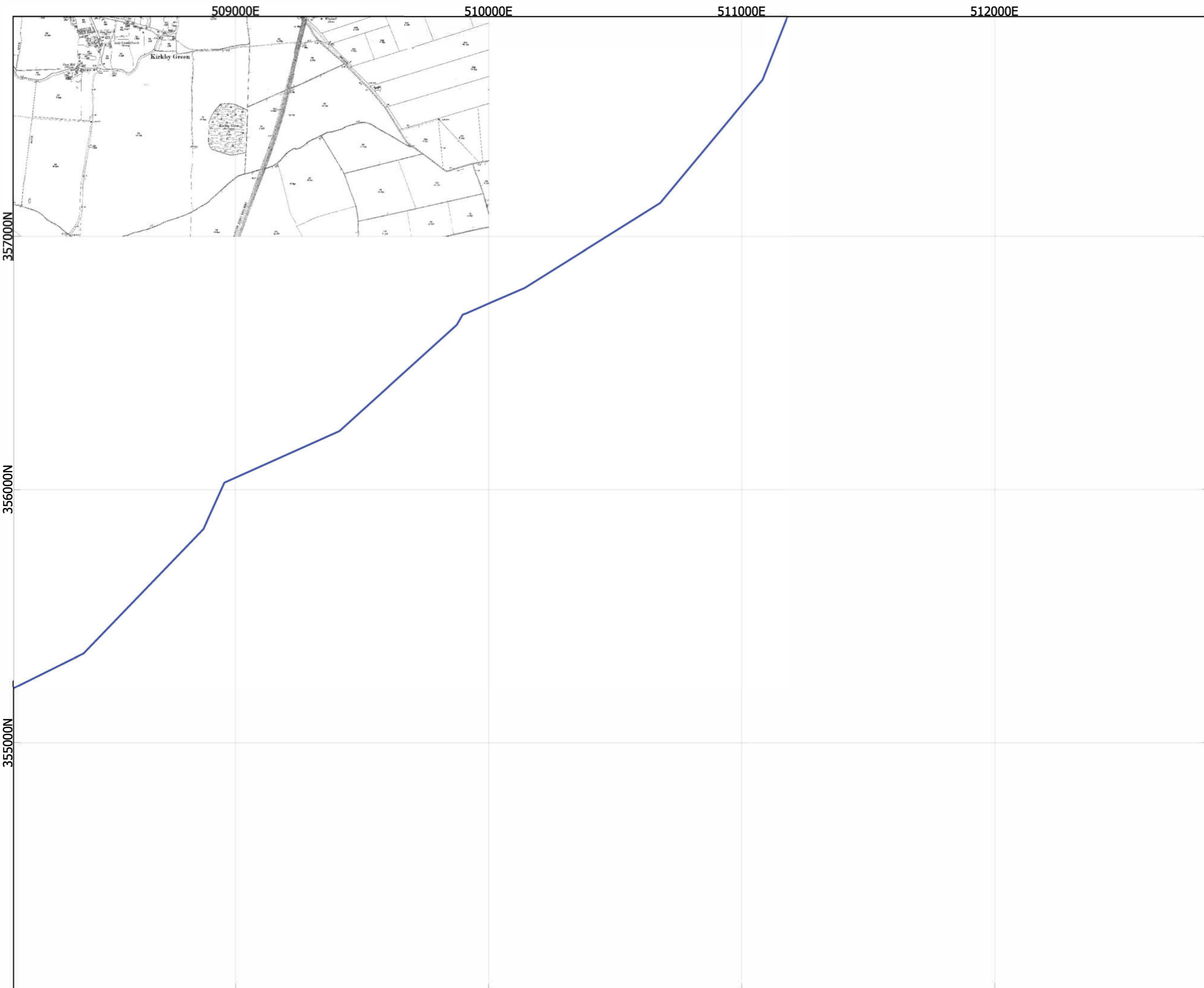
**PINS REFERENCE NUMBER:** EN010149/APP/6.3



Scale: 1:14000 @A3 REV 01

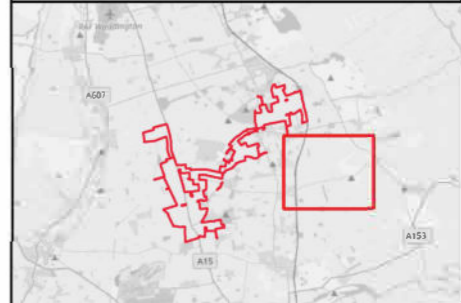
Attribution: Contains OS data © Crown copyright and database right (2024). The Historic England GIS Data contained in this material was obtained on 10/09/2024. The most publicly available up to date Historic England GIS Data can be obtained from HistoricEngland.org.uk.  
Lincolnshire HER data obtained 23/07/2024

Path: A:\Consultancy\P22-216 Springwell Solar, formerly Acre Lane\10 GIS\04 GIS Project\03 GIS Project\P22-216 Acre Lane Solar DCO.dwg



**Legend**

- Order Limits
- 2km Study Area



| Rev | Date       | Description    | Drm | Chk | App |
|-----|------------|----------------|-----|-----|-----|
| 01  | 06/11/2024 | DCO Submission | RSK | RSK | EDF |

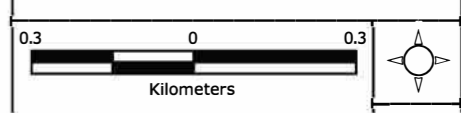
**Springwell Solar Farm**

Coordinate System: EPSG:27700  
Projection: Transverse Mercator  
Datum: EPSG:7001  
Units: meters

**DOCUMENT:**  
Environmental Statement  
Volume 3: Appendix 9.1  
REGULATION 5(2)(a)

**TITLE:**  
Annex 9h: Ordnance Survey County Series 1st  
revision (1905) (1:2,500)

**PINS REFERENCE NUMBER:** EN010149/APP/6.3



Scale: 1:14000 @A3

REV 01

Attribution: Contains OS data © Crown copyright and database right (2024). The Historic England GIS Data contained in this material was obtained on 10/09/2024. The most publicly available up to date Historic England GIS Data can be obtained from HistoricEngland.org.uk.  
Lincolnshire HER data obtained 23/07/2024

Path: A:\Consultancy\P22-216 Springwell Solar, formerly Acre Lane\10 GIS\04 GIS Project\03 GIS Project\P22-216 Acre Lane Solar DCO.dwg

# Annex 10 - Ordnance Survey National Grid Series (1979)





501000E

502000E

503000E

504000E

361000N

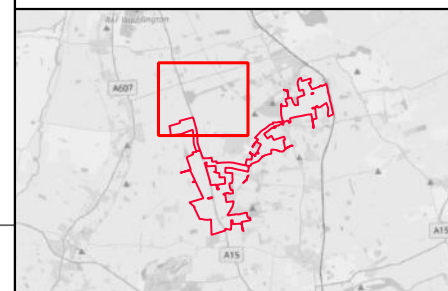
360000N

359000N

358000N

### Legend


- Order Limits
- 2km Study Area



| Rev | Date       | Description    | Drn | Chk | App |
|-----|------------|----------------|-----|-----|-----|
| 01  | 06/11/2024 | DCO Submission | RSK | RSK | EDF |

### Springwell Solar Farm

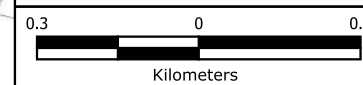
Coordinate System: EPSG:27700  
 Projection: Transverse Mercator  
 Datum: EPSG:7001  
 Units: meters



DOCUMENT:  
 ENVIRONMENTAL STATEMENT  
 VOLUME 3: Appendix 9.1  
 REGULATION 5(2)(a)

TITLE:  
 Annex 10a-1: Ordnance Survey National Grid Series  
 (1979) (1:2,500)

PINS REFERENCE NUMBER: EN010149/APP/6.3



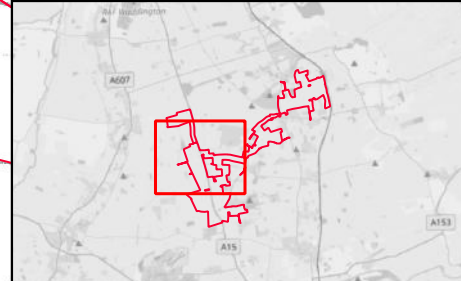
Scale: 1:14000 @A3

REV 01



**Legend**

- Order Limits
- 2km Study Area



| Rev | Date       | Description    | Drn | Chk | App |
|-----|------------|----------------|-----|-----|-----|
| 01  | 06/11/2024 | DCO Submission | RSK | RSK | EDF |

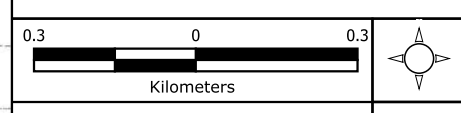
**Springwell Solar Farm**

Coordinate System: EPSG:27700  
 Projection: Transverse Mercator  
 Datum: EPSG:7001  
 Units: meters

DOCUMENT:  
 ENVIRONMENTAL STATEMENT  
 VOLUME 3: Appendix 9.1  
 REGULATION 5(2)(a)

TITLE:  
 Annex 10a-2: Ordnance Survey National Grid Series  
 (1979) (1:2,500)

PINS REFERENCE NUMBER: EN010149/APP/6.3



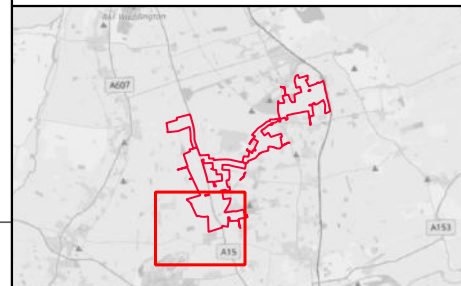
Scale: 1:14000 @A3 REV 01

Attribution: Contains OS data © Crown copyright and database right (2024). The Historic England GIS Data contained in this material was obtained on 10/09/2024. The most publicly available up to date Historic England GIS Data can be obtained from HistoricEngland.org.uk.  
 Lincolnshire HER data obtained 23/07/2024

Path: A:\Consultancy\22-216 Springwell Solar, formerly Acre Lane\10 GIS\04 GIS Project\03 GIS Project\22-216 Acre Lane Solar DCO.rgz



- Legend**
- Order Limits
  - 2km Study Area



| Rev | Date       | Description    | Drn | Chk | App |
|-----|------------|----------------|-----|-----|-----|
| 01  | 06/11/2024 | DCO Submission | RSK | RSK | EDF |

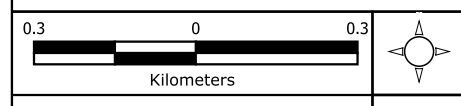
**Springwell Solar Farm**

Coordinate System: EPSG:27700  
Projection: Transverse Mercator  
Datum: EPSG:7001  
Units: meters

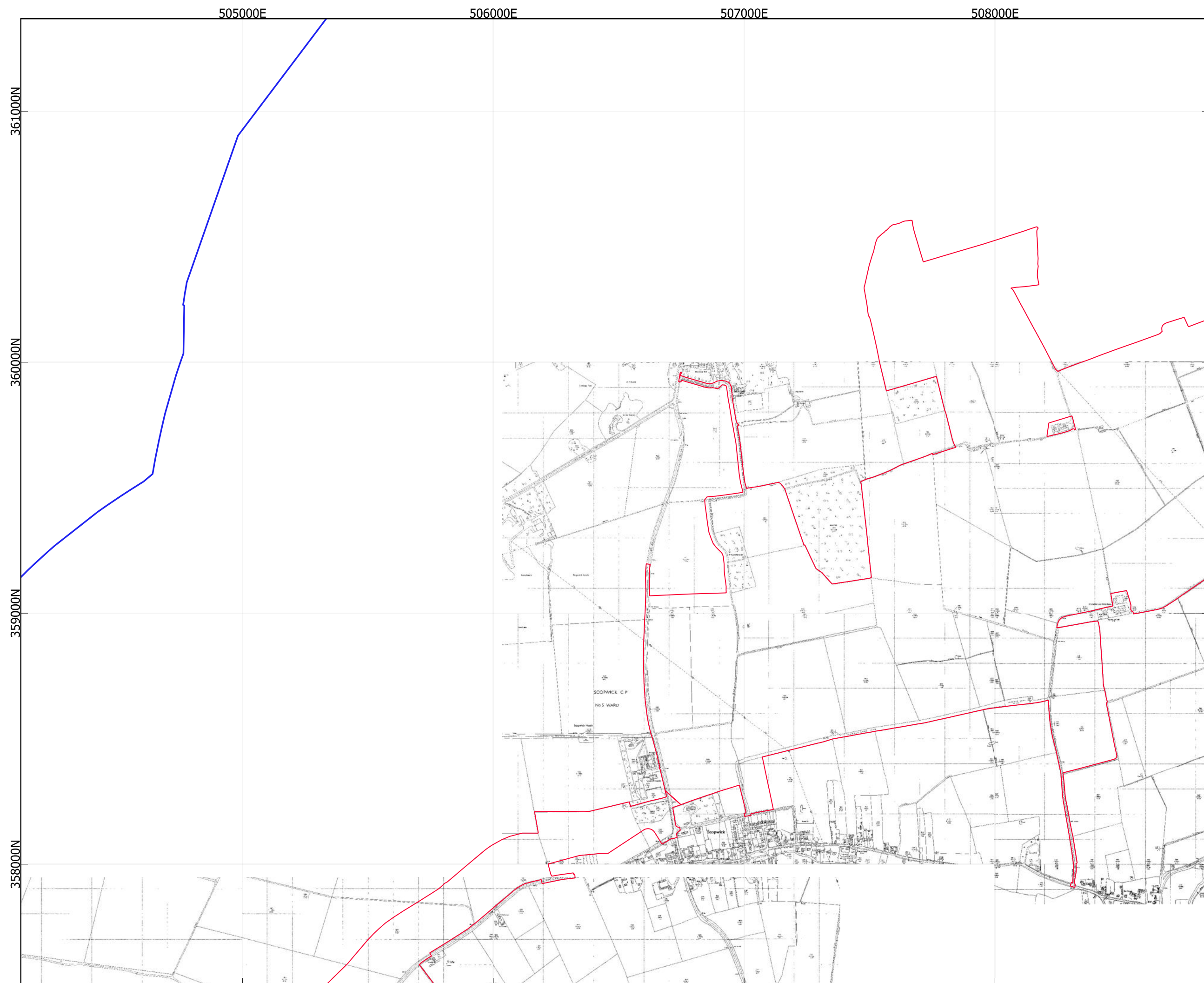
DOCUMENT:  
ENVIRONMENTAL STATEMENT  
VOLUME 3: Appendix 9.1  
REGULATION 5(2)(a)

TITLE:  
Annex 10a-3: Ordnance Survey National Grid Series  
(1979) (1:2,500)

PINS REFERENCE NUMBER: EN010149/APP/6.3

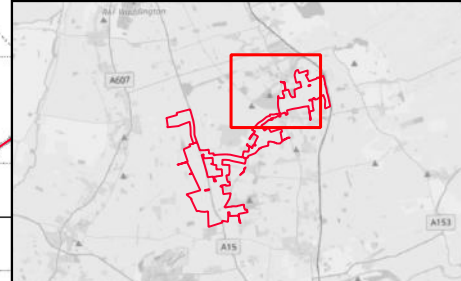


Scale: 1:14000 @A3 REV 01



**Legend**

- Order Limits
- 2km Study Area



| Rev | Date       | Description    | Drn | Chk | App |
|-----|------------|----------------|-----|-----|-----|
| 01  | 06/11/2024 | DCO Submission | RSK | RSK | EDF |

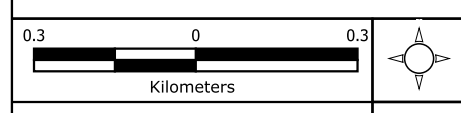
**Springwell Solar Farm**

Coordinate System: EPSG:27700  
 Projection: Transverse Mercator  
 Datum: EPSG:7001  
 Units: meters

DOCUMENT:  
 ENVIRONMENTAL STATEMENT  
 VOLUME 3: Appendix 9.1  
 REGULATION 5(2)(a)

TITLE:  
 Annex 10a-4: Ordnance Survey National Grid Series  
 (1979) (1:2,500)

PINS REFERENCE NUMBER: EN010149/APP/6.3



Scale: 1:14000 @A3 REV 01

Attribution: Contains OS data © Crown copyright and database right (2024). The Historic England GIS Data contained in this material was obtained on 10/09/2024. The most publicly available up to date Historic England GIS Data can be obtained from HistoricEngland.org.uk.  
 Lincolnshire HER data obtained 23/07/2024

Path: A:\Consultancy\22-216 Springwell Solar, formerly Acire Lane\10 GIS\04 GIS Project\03 GIS Project\22-216 Acire Lane Solar DCO.dwg

505000E

506000E

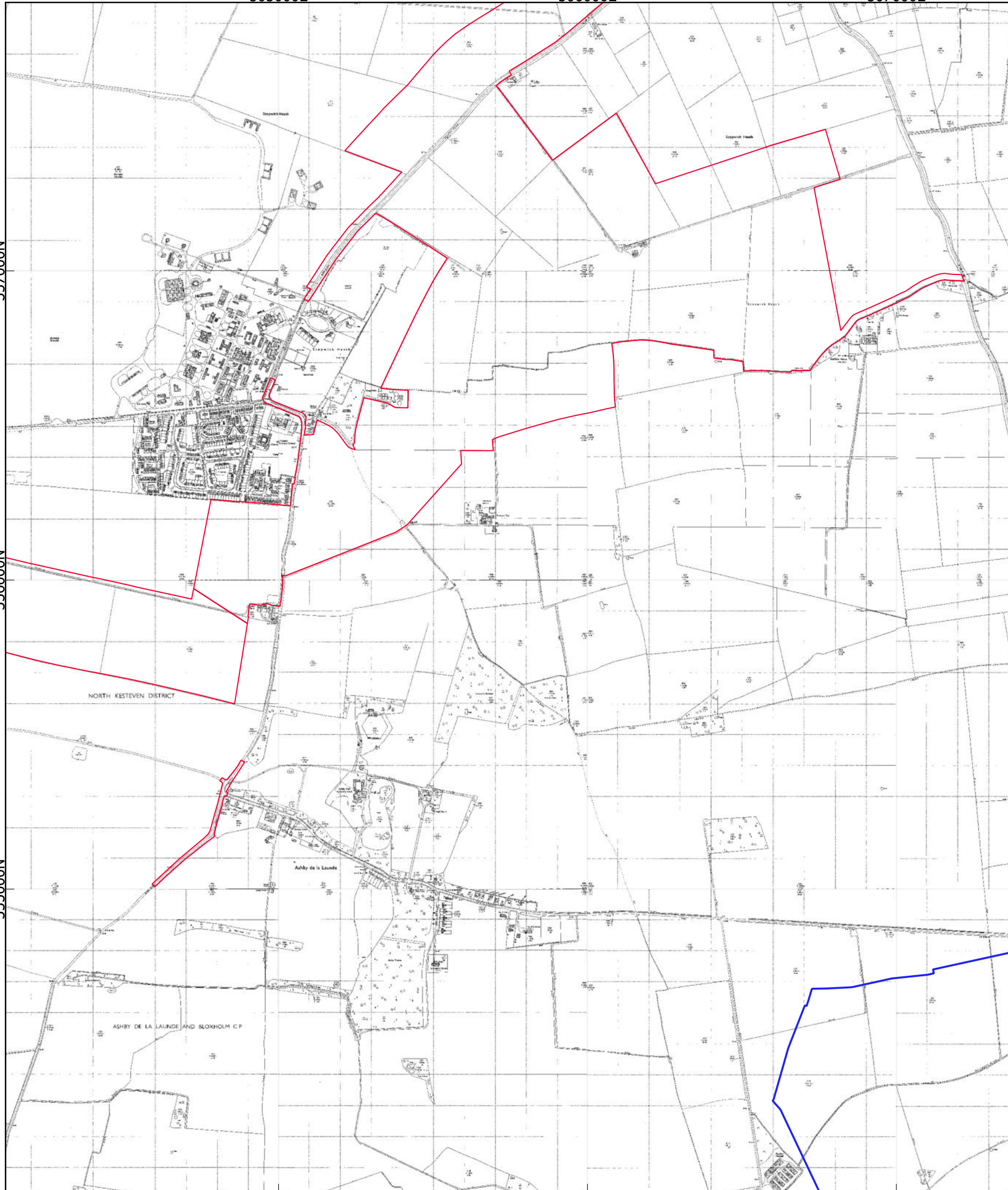
507000E

508000E

357000N

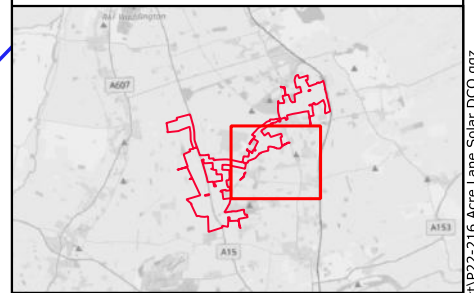
356000N

355000N



**Legend**

- Order Limits
- 2km Study Area



| Rev | Date       | Description    | Drn | Chk | App |
|-----|------------|----------------|-----|-----|-----|
| 01  | 06/11/2024 | DCO Submission | RSK | RSK | EDF |

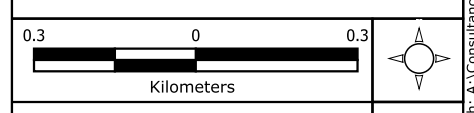
**Springwell Solar Farm**

Coordinate System: EPSG:27700  
 Projection: Transverse Mercator  
 Datum: EPSG:7001  
 Units: meters

DOCUMENT:  
 ENVIRONMENTAL STATEMENT  
 VOLUME 3: Appendix 9.1  
 REGULATION 5(2)(a)

TITLE:  
 Annex 10a-5: Ordnance Survey National Grid Series  
 (1979) (1:2,500)

PINS REFERENCE NUMBER: EN010149/APP/6.3



Scale: 1:14000 @A3 REV 01

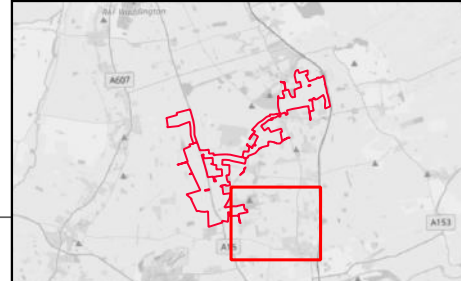
Attribution: Contains OS data © Crown copyright and database right (2024). The Historic England GIS Data contained in this material was obtained on 10/09/2024. The most publicly available up to date Historic England GIS Data can be obtained from HistoricEngland.org.uk.  
 Lincolnshire HER data obtained 23/07/2024

Path: A:\Consultancy\22-216 Springwell Solar, formerly Acre Lane\10 GIS\04 GIS Project\03 GIS Project\22-216 Acre Lane Solar DCO.dwg



**Legend**

- Order Limits
- 2km Study Area



| Rev | Date       | Description    | Drn | Chk | App |
|-----|------------|----------------|-----|-----|-----|
| 01  | 06/11/2024 | DCO Submission | RSK | RSK | EDF |

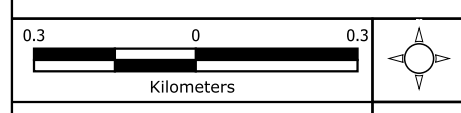
**Springwell Solar Farm**

Coordinate System: EPSG:27700  
 Projection: Transverse Mercator  
 Datum: EPSG:7001  
 Units: meters

DOCUMENT:  
 ENVIRONMENTAL STATEMENT  
 VOLUME 3: Appendix 9.1  
 REGULATION 5(2)(a)

TITLE:  
 Annex 10a-6: Ordnance Survey National Grid Series  
 (1979) (1:2,500)

PINS REFERENCE NUMBER: EN010149/APP/6.3



Scale: 1:14000 @A3 REV 01

Attribution: Contains OS data © Crown copyright and database right (2024). The Historic England GIS Data contained in this material was obtained on 10/09/2024. The most publicly available up to date Historic England GIS Data can be obtained from HistoricEngland.org.uk.  
 Lincolnshire HER data obtained 23/07/2024

Path: A:\Consultancy\22-216 Springwell Solar, formerly Acre Lane\1.0 GIS\04 GIS Project\03 GIS Project\22-216 Acre Lane Solar DCO.ggz

509000E

510000E

511000E

512000E

361000N

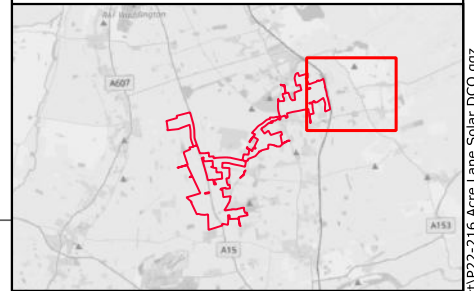
360000N

359000N

358000N

**Legend**

- Order Limits
- 2km Study Area



| Rev | Date       | Description    | Drn | Chk | App |
|-----|------------|----------------|-----|-----|-----|
| 01  | 06/11/2024 | DCO Submission | RSK | RSK | EDF |

**Springwell Solar Farm**

Coordinate System: EPSG:27700  
 Projection: Transverse Mercator  
 Datum: EPSG:7001  
 Units: meters



DOCUMENT:  
 ENVIRONMENTAL STATEMENT  
 VOLUME 3: Appendix 9.1  
 REGULATION 5(2)(a)

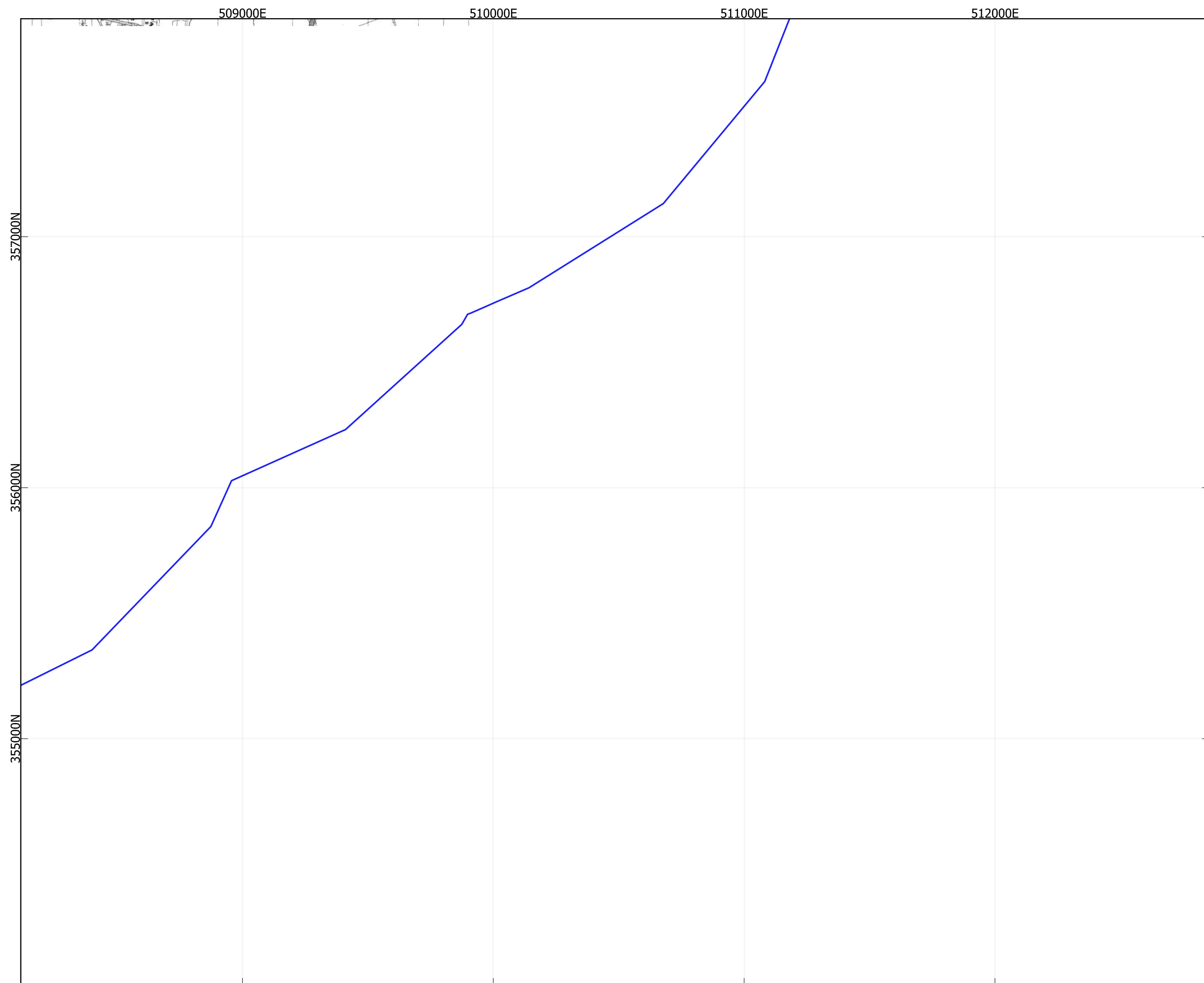
TITLE:  
 Annex 10a-7: Ordnance Survey National Grid Series  
 (1979) (1:2,500)

PINS REFERENCE NUMBER: EN010149/APP/6.3



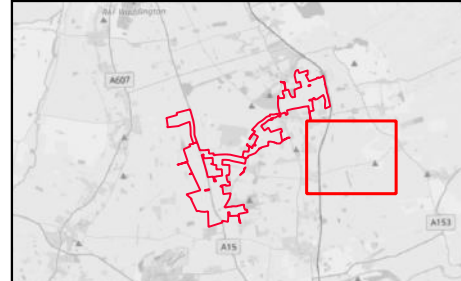
Scale: 1:14000 @A3

REV 01



**Legend**

- Order Limits
- 2km Study Area



| Rev | Date       | Description    | Drn | Chk | App |
|-----|------------|----------------|-----|-----|-----|
| 01  | 06/11/2024 | DCO Submission | RSK | RSK | EDF |

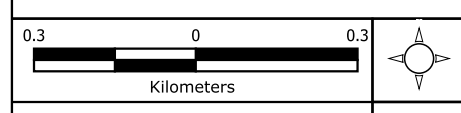
**Springwell Solar Farm**

Coordinate System: EPSG:27700  
 Projection: Transverse Mercator  
 Datum: EPSG:7001  
 Units: meters

DOCUMENT:  
 ENVIRONMENTAL STATEMENT  
 VOLUME 3: Appendix 9.1  
 REGULATION 5(2)(a)

TITLE:  
 Annex 10a-8: Ordnance Survey National Grid Series  
 (1979) (1:2,500)

PINS REFERENCE NUMBER: EN010149/APP/6.3



Scale: 1:14000 @A3 REV 01

Attribution: Contains OS data © Crown copyright and database right (2024). The Historic England GIS Data contained in this material was obtained on 10/09/2024. The most publicly available up to date Historic England GIS Data can be obtained from HistoricEngland.org.uk.  
 Lincolnshire HER data obtained 23/07/2024

Path: A:\Consultancy\22-216 Springwell Solar, formerly Acre Lane\1.0 GIS\04 GIS Project\22-216 Acre Lane Solar DCO.ggz



# Annex 11 - Ordnance Survey National Grid Series (1985)



501000E

502000E

503000E

504000E



361000N

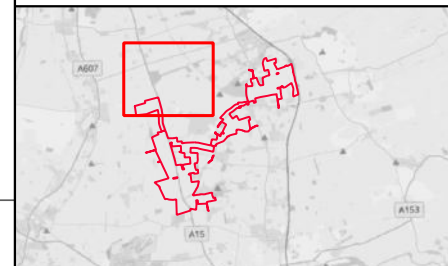
360000N

359000N

358000N

Legend


-  Order Limits
-  2km Study Area



| Rev | Date       | Description    | Drn | Chk | App |
|-----|------------|----------------|-----|-----|-----|
| 01  | 06/11/2024 | DCO Submission | RSK | RSK | EDF |

Springwell Solar Farm

Coordinate System: EPSG:27700  
 Projection: Transverse Mercator  
 Datum: EPSG:7001  
 Units: meters



DOCUMENT:  
 Environmental Statement  
 Volume 3: Appendix 9.1  
 REGULATIONS 5(2)(a)

TITLE:  
 Annex 11a-1: Ordnance Survey National Grid Series  
 (1985) (1:10,000)

PINS REFERENCE NUMBER: EN010149/APP/6.3



Scale: 1:14000 @A3

REV 01

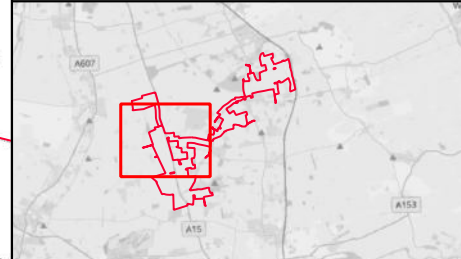


357000N  
356000N  
355000N

501000E 502000E 503000E 504000E

**Legend**

- Order Limits
- 2km Study Area



| Rev | Date       | Description    | Drn | Chk | App |
|-----|------------|----------------|-----|-----|-----|
| 01  | 06/11/2024 | DCO Submission | RSK | RSK | EDF |

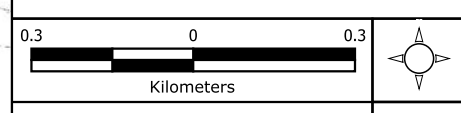
**Springwell Solar Farm**

Coordinate System: EPSG:27700  
 Projection: Transverse Mercator  
 Datum: EPSG:7001  
 Units: meters

**DOCUMENT:**  
 Environmental Statement  
 Volume 3: Appendix 9.1  
 REGULATIONS 5(2)(a)

**TITLE:**  
 Annex 11a-2: Ordnance Survey National Grid Series  
 (1985) (1:10,000)

PINS REFERENCE NUMBER: EN010149/APP/6.3

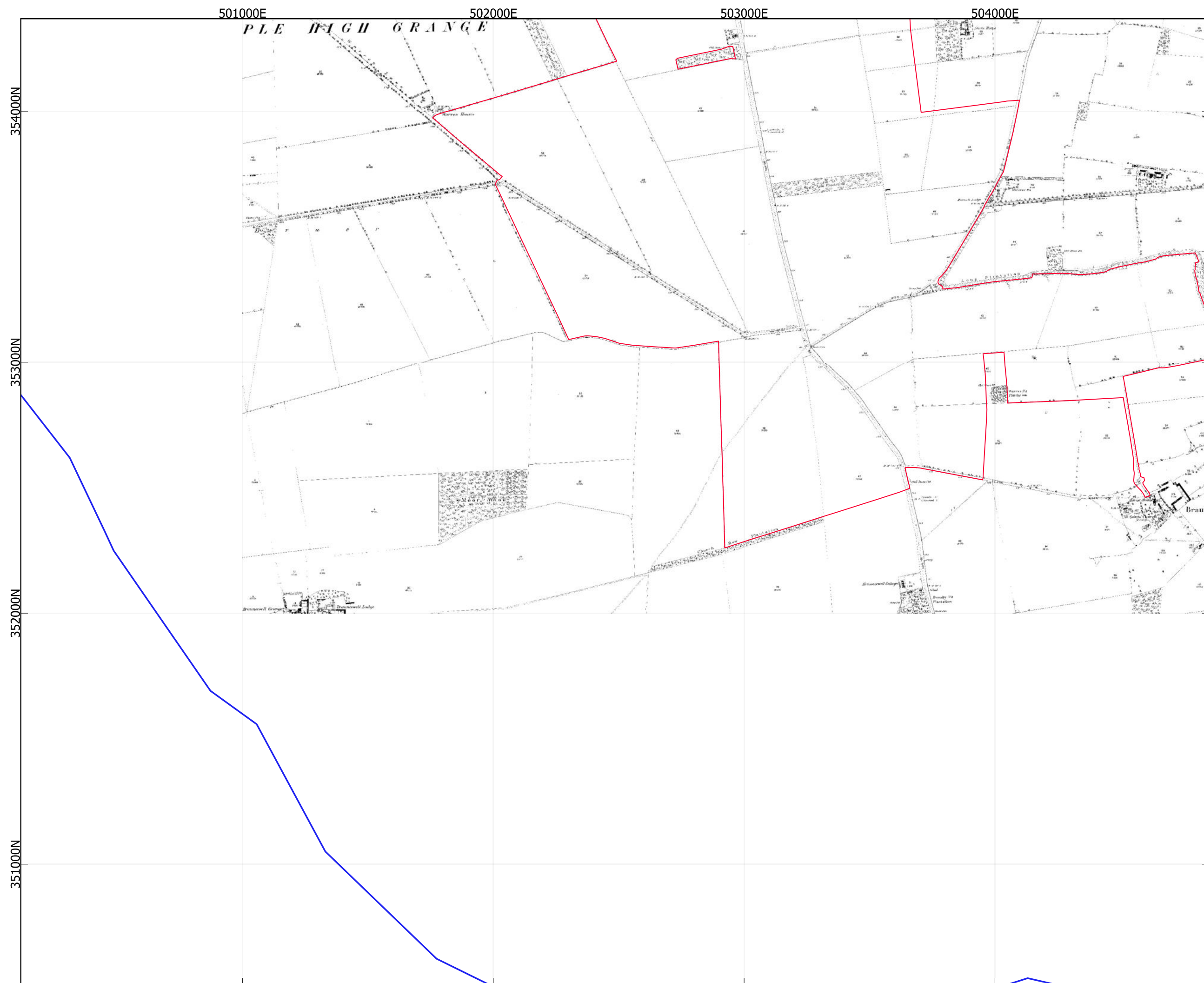


Scale: 1:14000 @A3

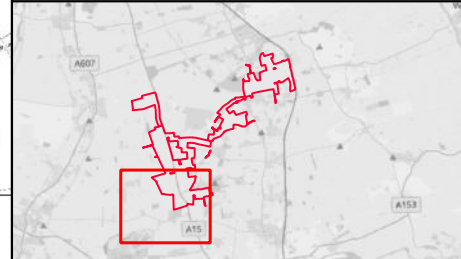
REV 01

Attribution: Contains OS data © Crown copyright and database right (2024). The Historic England GIS Data contained in this material was obtained on 10/09/2024. The most publicly available up to date Historic England GIS Data can be obtained from HistoricEngland.org.uk.  
 Lincolnshire HER data obtained 23/07/2024

Path: A:\Consultancy\22-216 Springwell Solar, formerly Acre Lane\1.0 GIS\04 GIS Project\03 GIS Project\22-216 Acre Lane Solar DCO.dwg



- Legend**
- Order Limits
  - 2km Study Area



| Rev | Date       | Description    | Drn | Chk | App |
|-----|------------|----------------|-----|-----|-----|
| 01  | 06/11/2024 | DCO Submission | RSK | RSK | EDF |

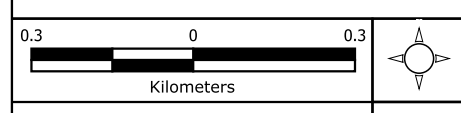
**Springwell Solar Farm**



DOCUMENT:  
Environmental Statement  
Volume 3: Appendix 9.1  
REGULATIONS 5(2)(a)

TITLE:  
Annex 11a-3: Ordnance Survey National Grid Series  
(1985) (1:10,000)

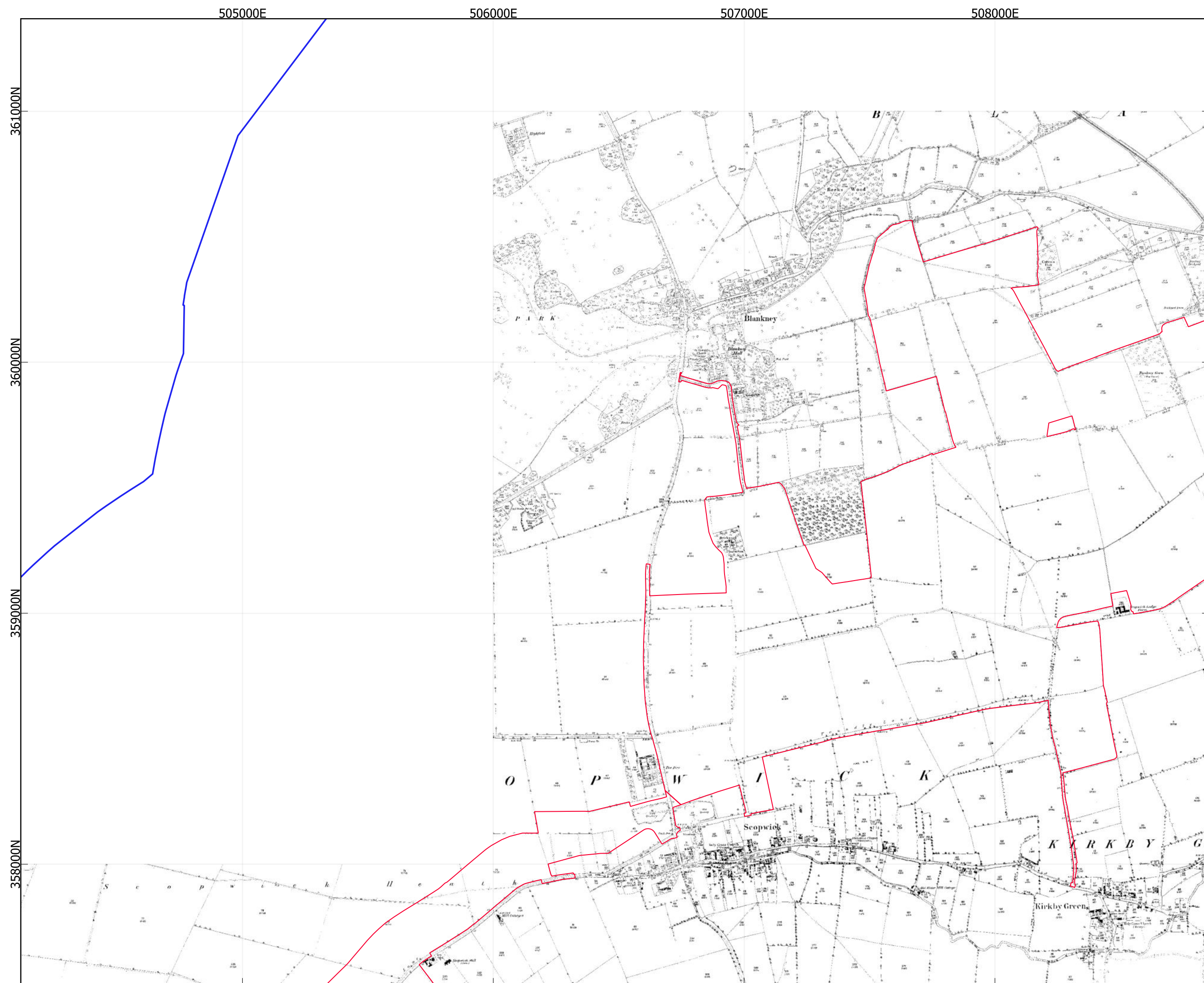
PINS REFERENCE NUMBER: EN010149/APP/6.3



Scale: 1:14000 @A3 REV 01

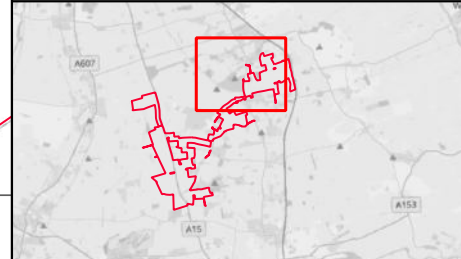
Attribution: Contains OS data © Crown copyright and database right (2024). The Historic England GIS Data contained in this material was obtained on 10/09/2024. The most publicly available up to date Historic England GIS Data can be obtained from HistoricEngland.org.uk.  
Lincolnshire HER data obtained 23/07/2024

Path: A:\Consultancy\22-216 Springwell Solar, formerly Acre Lane\1.0 GIS\04 GIS Project\03 GIS Project\22-216 Acre Lane Solar DCO.dwg



**Legend**

- Order Limits
- 2km Study Area



| Rev | Date       | Description    | Drn | Chk | App |
|-----|------------|----------------|-----|-----|-----|
| 01  | 06/11/2024 | DCO Submission | RSK | RSK | EDF |

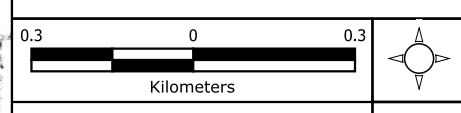
**Springwell Solar Farm**

Coordinate System: EPSG:27700  
 Projection: Transverse Mercator  
 Datum: EPSG:7001  
 Units: meters

DOCUMENT:  
 Environmental Statement  
 Volume 3: Appendix 9.1  
 REGULATIONS 5(2)(a)

TITLE:  
 Annex 11a-4: Ordnance Survey National Grid Series  
 (1985) (1:10,000)

PINS REFERENCE NUMBER: EN010149/APP/6.3

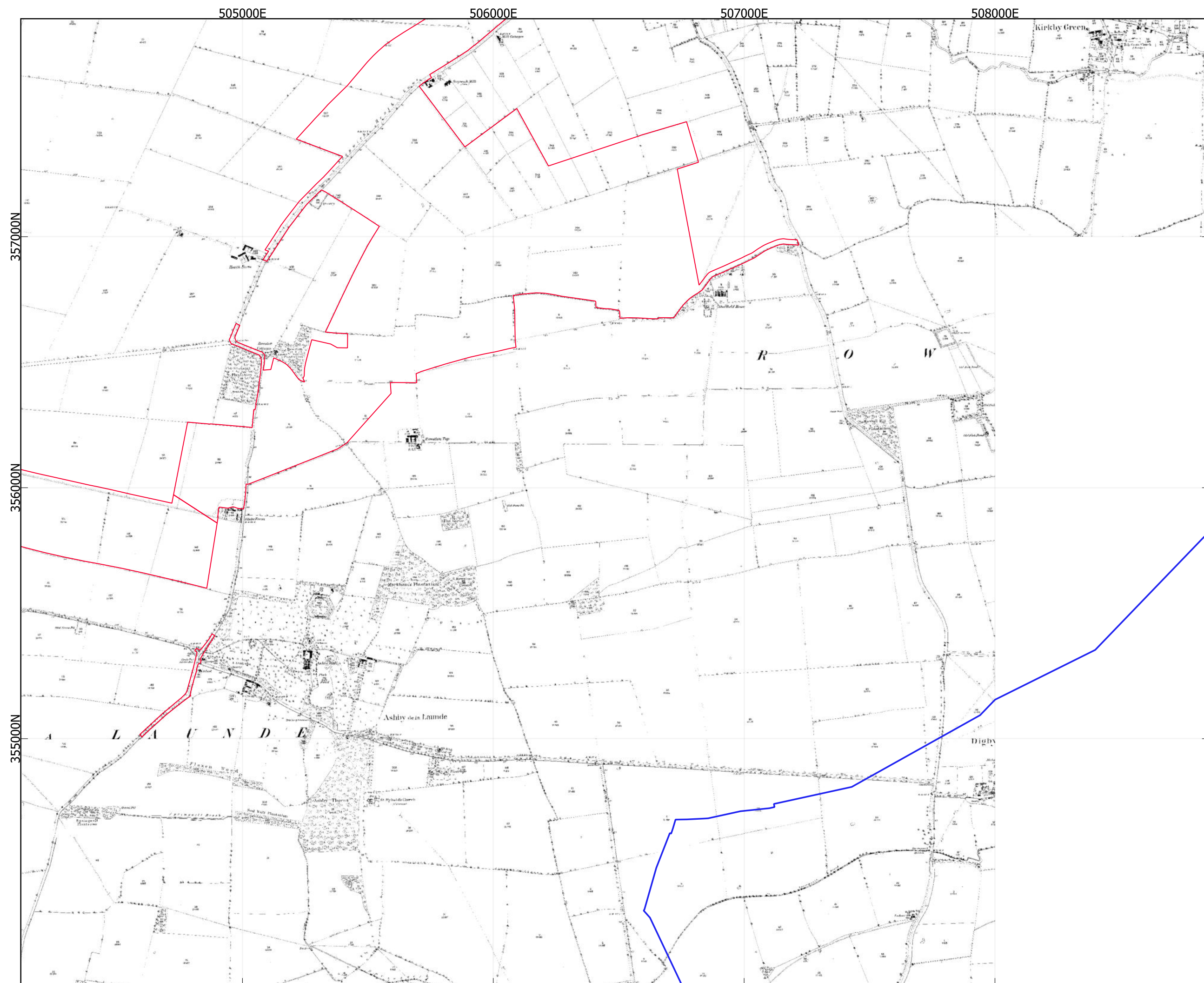


Scale: 1:14000 @A3

REV 01

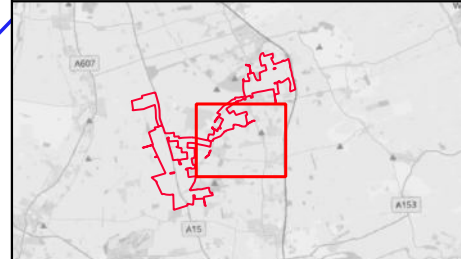
Attribution: Contains OS data © Crown copyright and database right (2024). The Historic England GIS Data contained in this material was obtained on 10/09/2024. The most publicly available up to date Historic England GIS Data can be obtained from HistoricEngland.org.uk.  
 Lincolnshire HER data obtained 23/07/2024

Path: A:\Consultancy\22-216 Springwell Solar, formerly Acre Lane\1.0 GIS\04 GIS Project\03 GIS Project\22-216 Acre Lane Solar DCO.dwg



**Legend**

- Order Limits
- 2km Study Area



| Rev | Date       | Description    | Drn | Chk | App |
|-----|------------|----------------|-----|-----|-----|
| 01  | 06/11/2024 | DCO Submission | RSK | RSK | EDF |

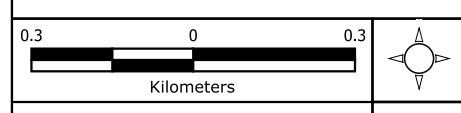
**Springwell Solar Farm**

Coordinate System: EPSG:27700  
 Projection: Transverse Mercator  
 Datum: EPSG:7001  
 Units: meters

DOCUMENT:  
 Environmental Statement  
 Volume 3: Appendix 9.1  
 REGULATIONS 5(2)(a)

TITLE:  
 Annex 11a-5: Ordnance Survey National Grid Series  
 (1985) (1:10,000)

PINS REFERENCE NUMBER: EN010149/APP/6.3



Scale: 1:14000 @A3 REV 01

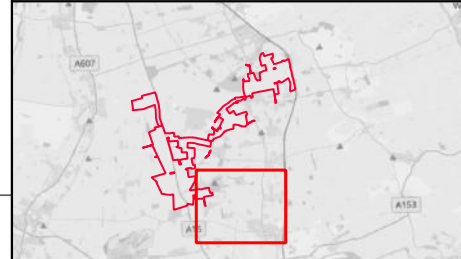
Attribution: Contains OS data © Crown copyright and database right (2024). The Historic England GIS Data contained in this material was obtained on 10/09/2024. The most publicly available up to date Historic England GIS Data can be obtained from HistoricEngland.org.uk.  
 Lincolnshire HER data obtained 23/07/2024

Path: A:\Consultancy\22-216 Springwell Solar, formerly Acre Lane\10 GIS\04 GIS Project\03 GIS Project\22-216 Acre Lane Solar DCO.dwg



**Legend**

- Order Limits
- 2km Study Area



| Rev | Date       | Description    | Drn | Chk | App |
|-----|------------|----------------|-----|-----|-----|
| 01  | 06/11/2024 | DCO Submission | RSK | RSK | EDF |

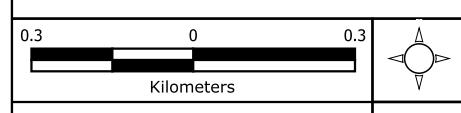
**Springwell Solar Farm**

Coordinate System: EPSG:27700  
 Projection: Transverse Mercator  
 Datum: EPSG:7001  
 Units: meters

DOCUMENT:  
 Environmental Statement  
 Volume 3: Appendix 9.1  
 REGULATIONS 5(2)(a)

TITLE:  
 Annex 11a-6: Ordnance Survey National Grid Series  
 (1985) (1:10,000)

PINS REFERENCE NUMBER: EN010149/APP/6.3



Scale: 1:14000 @A3 REV 01

Attribution: Contains OS data © Crown copyright and database right (2024). The Historic England GIS Data contained in this material was obtained on 10/09/2024. The most publicly available up to date Historic England GIS Data can be obtained from HistoricEngland.org.uk.  
 Lincolnshire HER data obtained 23/07/2024

Path: A:\Consultancy\22-216 Springwell Solar, formerly Acre Lane\1.0 GIS\04 GIS Project\03 GIS Project\22-216 Acre Lane Solar DCO.dwg

509000E

510000E

511000E

512000E

361000N

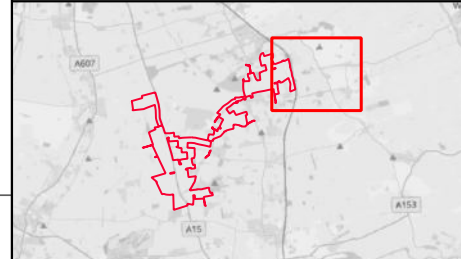
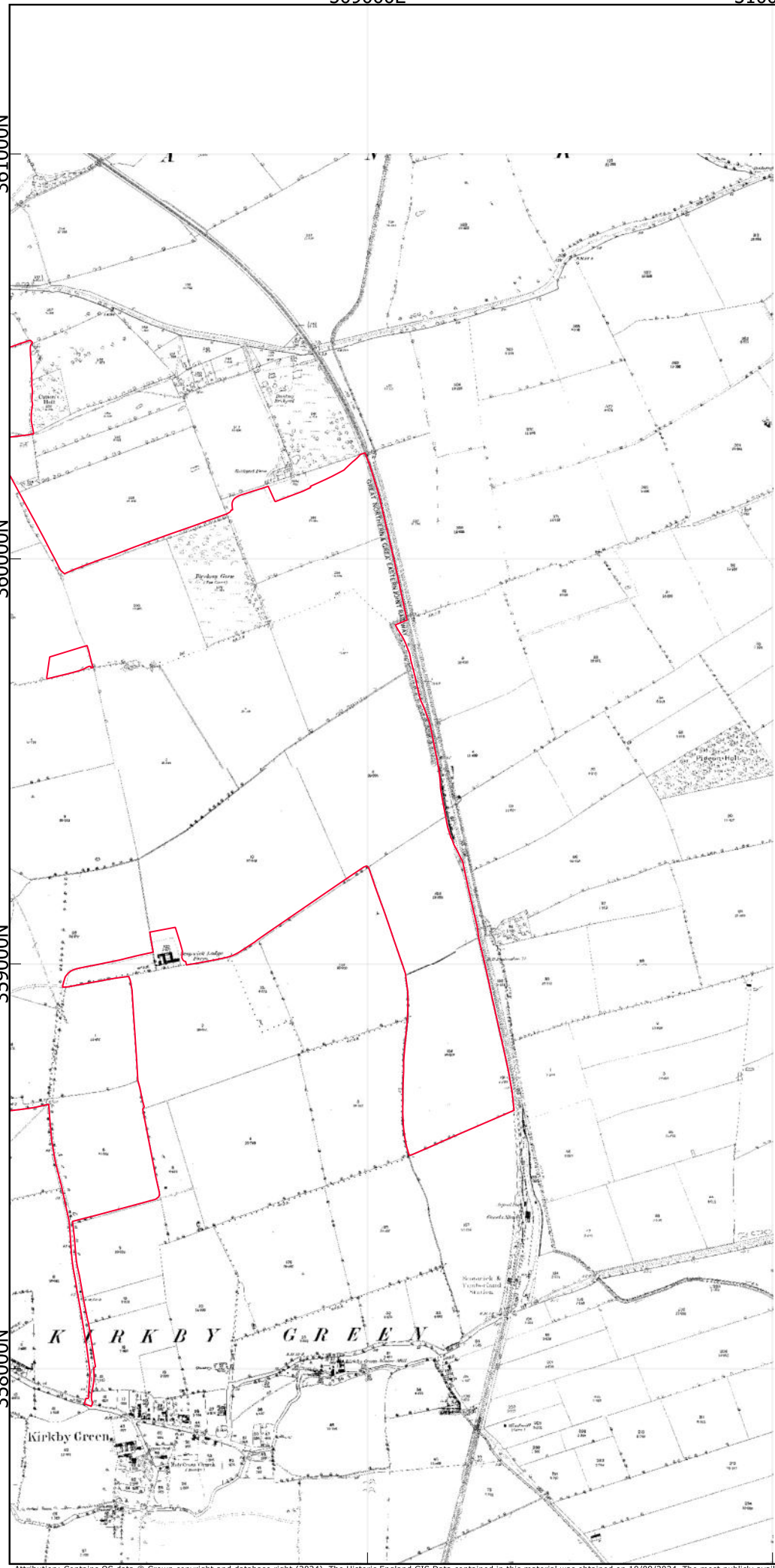
360000N

359000N

358000N

**Legend**

- Order Limits
- 2km Study Area



| Rev | Date       | Description    | Drn | Chk | App |
|-----|------------|----------------|-----|-----|-----|
| 01  | 06/11/2024 | DCO Submission | RSK | RSK | EDF |

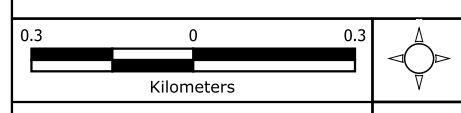
**Springwell Solar Farm**



DOCUMENT:  
Environmental Statement  
Volume 3: Appendix 9.1  
REGULATIONS 5(2)(a)

TITLE:  
Annex 11a-7: Ordnance Survey National Grid Series  
(1985) (1:10,000)

PINS REFERENCE NUMBER: EN010149/APP/6.3

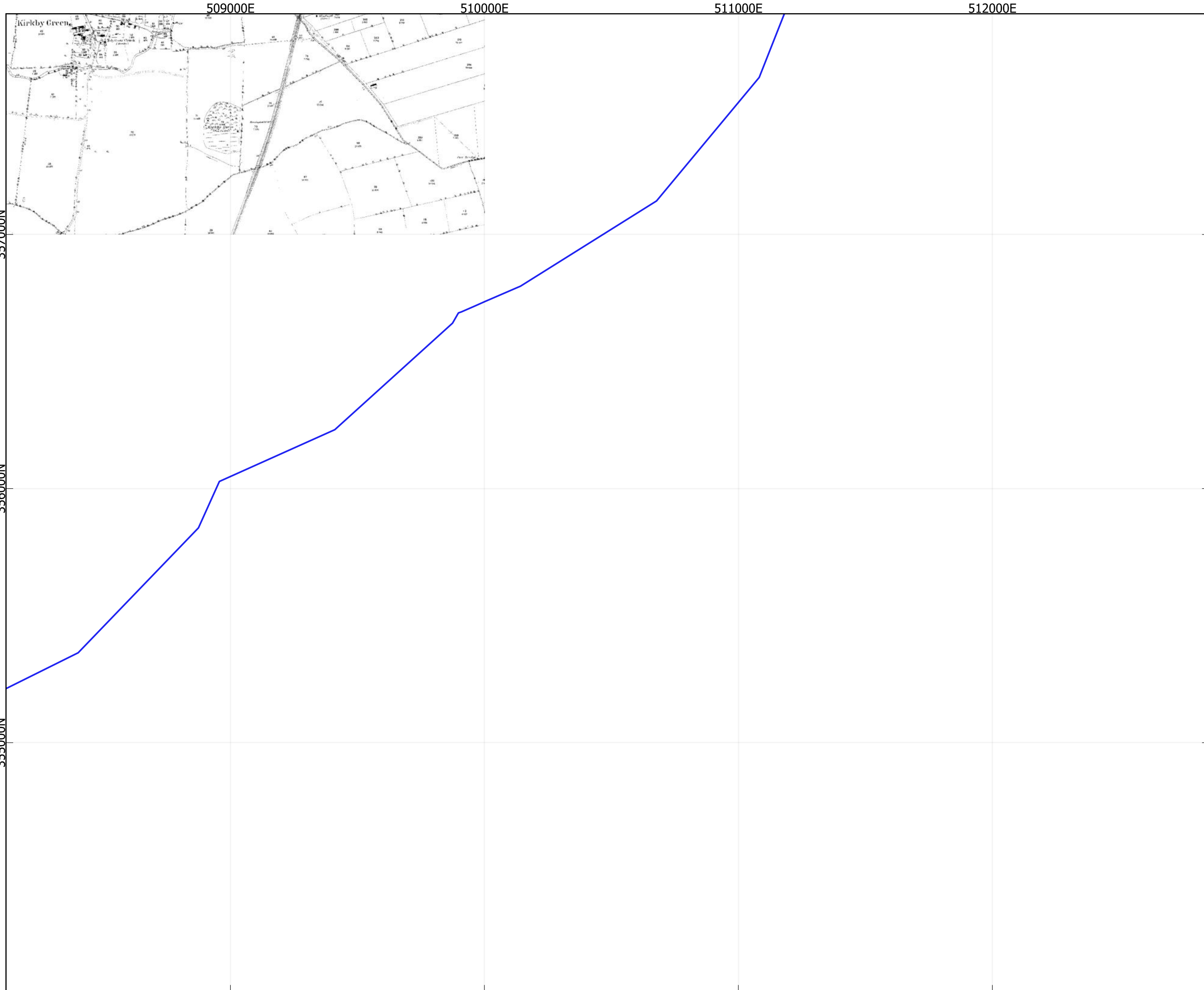


Scale: 1:14000 @A3 REV 01

Attribution: Contains OS data © Crown copyright and database right (2024). The Historic England GIS Data contained in this material was obtained on 10/09/2024. The most publicly available up to date Historic England GIS Data can be obtained from HistoricEngland.org.uk.  
Lincolnshire HER data obtained 23/07/2024

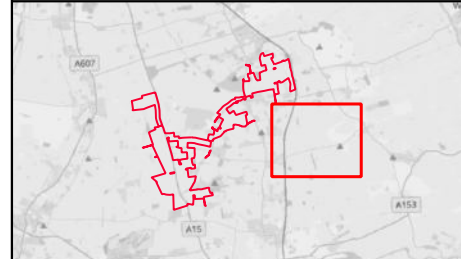
Path: A:\Consultancy\22-216 Springwell Solar, formerly Acre Lane\1.0 GIS\04 GIS Project\03 GIS Project\22-216 Acre Lane Solar DCO.ggz





**Legend**

- Order Limits
- 2km Study Area



| Rev | Date       | Description    | Drn | Chk | App |
|-----|------------|----------------|-----|-----|-----|
| 01  | 06/11/2024 | DCO Submission | RSK | RSK | EDF |

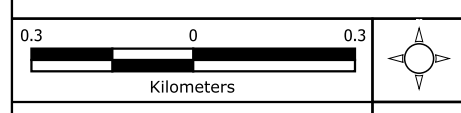
**Springwell Solar Farm**

Coordinate System: EPSG:27700  
 Projection: Transverse Mercator  
 Datum: EPSG:7001  
 Units: meters

DOCUMENT:  
 Environmental Statement  
 Volume 3: Appendix 9.1  
 REGULATIONS 5(2)(a)

TITLE:  
 Annex 11a-8: Ordnance Survey National Grid Series  
 (1985) (1:10,000)

PINS REFERENCE NUMBER: EN010149/APP/6.3



Scale: 1:14000 @A3 REV 01

Path: A:\Consultancy\22-216 Springwell Solar, formerly Acire Lane\10 GIS\04 GIS Project\03 GIS Project\22-216 Acire Lane Solar DCO.dwg

# Annex 12 - Gazetteer of Designated Heritage Assets with Potential for Effects



Annex 12: Gazetteer of designated heritage assets with potential for effects

| List Entry Name | Brief description         | Easting | Northing | Period        | Designation                         | Importance | Significance                        | Contribution of setting  | Approximate distance to Site | In ZTV? | Included for physical effects? | Included for setting effects? |
|-----------------|---------------------------|---------|----------|---------------|-------------------------------------|------------|-------------------------------------|--|------------------------------|---------|--------------------------------|-------------------------------|
| 1000973         | Coleby Hall               | 497438  | 360800   | Post-Medieval | Grade II Registered Park and Garden | Medium     | Architectural and artistic interest | Extensive views over farmland to east and west   |                              | N       | N                              | N                             |
| 1004924         | Car Dyke in Nocton Wood   | 508816  | 363995   | Roman         | Scheduled Monument                  | High       | Archaeological interest             | Rural surroundings contribute a limited amount to understanding; relationship with other sections of Car Dyke contributes to the archaeological interest | 2.9km                        | N       | N                              | N                             |
| 1004925         | Car Dyke at Linwood Hall  | 512272  | 360620   | Roman         | Scheduled Monument                  | High       | Archaeological interest             | Rural surroundings contribute a limited amount to understanding; relationship with other sections of Car Dyke contributes to the archaeological interest | 3.4km                        | N       | N                              | N                             |
| 1004926         | Car Dyke W of Martin Wood | 512583  | 358808   | Roman         | Scheduled Monument                  | High       | Archaeological interest             | Rural surroundings contribute a limited amount to understanding; relationship with other sections of Car Dyke contributes to the archaeological interest | 3.2km                        | N       | N                              | N                             |
| 1004960         | Car Dyke                  | 512696  | 358367   | Roman         | Scheduled Monument                  | High       | Archaeological interest             | Rural surroundings contribute a limited amount to understanding; relationship with other sections of Car Dyke contributes to the archaeological interest | 3.3km                        | N       | N                              | N                             |
| 1005022         | Village cross             | 506912  | 361410   | Medieval      | Scheduled Monument                  | High       | Historic and architectural interest | Central village location provides context to the market cross.   | 1.0km                        | N       | N                              | N                             |

| List Entry Name | Brief description                          | Easting | Northing | Period   | Designation        | Importance | Significance   | Contribution of setting   | Approximate distance to Site | In ZTV? | Included for physical effects? | Included for setting effects? |
|-----------------|--|---------|----------|----------|--------------------|------------|--|---|------------------------------|---------|--------------------------------|-------------------------------|
|                 | 19th and 20th century on original base.    |         |          |          |                    |            |  |   |                              |         |                                |                               |
| 1005484         | Car Dyke SE of Blankney Wood               | 511508  | 361918   | Roman    | Scheduled Monument | High       | Archaeological interest  | Rural surroundings contribute a limited amount to understanding; relationship with other sections of Car Dyke contributes to the archaeological interest  | 3.0km                        | N       | N                              | N                             |
| 1007686         | Remains of preceptory church, Temple Bruer | 500839  | 353713   | Medieval | Scheduled Monument | High       | Archaeological interest; historic interest (association with Knight's Templar) | Rural surroundings contribute to understanding of the asset as an agricultural estate centre; visibility of the church tower contributes to its significance as the focus of the estate; association with other Templar and Hospitaller sites in the area also contributes though intervisibility limited | 0.9km                        | N       | N                              | N                             |
| 1009214         | Wellingore village cross                   | 498381  | 356793   | Medieval | Scheduled Monument | High       | Historic and architectural interest  | Village location provides context, location on village green suggests potential for archaeological deposits   | 2.6km                        | N       | N                              | N                             |
| 1009224         | Cranwell village cross                     | 503229  | 349937   | Medieval | Scheduled Monument | High       | Historic and architectural interest  | Village location provides context, road junction location with limited development surrounding indicates archaeological potential   | 2.4km                        | N       | N                              | N                             |

| List Entry Name | Brief description                                | Easting | Northing | Period    | Designation        | Importance | Significance                        | Contribution of setting  | Approximate distance to Site | In ZTV? | Included for physical effects? | Included for setting effects? |
|-----------------|--|---------|----------|-----------|--------------------|------------|-------------------------------------|--|------------------------------|---------|--------------------------------|-------------------------------|
| 1009229         | Digby village cross                              | 508142  | 354777   | Medieval  | Scheduled Monument | High       | Historic and architectural interest | Village location provides context, road junction location with limited development surrounding indicates archaeological potential  | 2.3km                        | N       | N                              | N                             |
| 1009230         | Rowston village cross                            | 508408  | 356308   | Medieval  | Scheduled Monument | High       | Historic and architectural interest | Village location provides context, road junction location with limited development surrounding indicates archaeological potential  | 1.36km                       | N       | N                              | N                             |
| 1013916         | Neolithic long barrow 770m ESE of Rowston Grange | 511551  | 355590   | Neolithic | Scheduled Monument | High       | Archaeological interest             | Close proximity of a Bronze Age barrow cemetery at Walcott Commons, c.700m to the east, indicates the continuing ritual significance of this location during the prehistoric period.                           | 4.5km                        | N       | N                              | N                             |
| 1017524         | Catley Priory                                    | 511876  | 355556   | Medieval  | Scheduled Monument | High       | Archaeological interest             | Rural surroundings make minor contribution to significance as many priories were founded in remote areas for religious reasons.  | 4.0km                        | N       | N                              | N                             |
| 1018395         | Dunsby medieval village                          | 504024  | 351331   | Medieval  | Scheduled Monument | High       | Archaeological interest             | Rural surrounding make minor contribution to understanding later use of the site; association with other Templar and Hospitaller sites in the surrounding area also contributes though intervisibility limited | 1.3km                        | N       | N                              | N                             |

| List Entry Name | Brief description   | Easting | Northing | Period   | Designation        | Importance | Significance            | Contribution of setting   | Approximate distance to Site                     | In ZTV? | Included for physical effects? | Included for setting effects? |
|-----------------|---|---------|----------|----------|--------------------|------------|-------------------------|---|--|---------|--------------------------------|-------------------------------|
|                 | Hospitaller; purchased after the Dissolution by Robert Carre of Sleaford who evicted the remaining tenants and turned the land over to sheep rearing. |         |          |          |                    |            |                         |   |  |         |                                |                               |
| 1018397         | Brauncewell medieval village  | 504826  | 352597   | Medieval | Scheduled Monument | High       | Archaeological interest | Rural surroundings contribute to significance of former rural settlement. Earthwork ridge and furrow in fields to the north particularly contributes as this formed the agricultural hinterland of the village. Presence of 16th century church and adjacent farm buildings contribute to understanding of the later development of the settlement. | 0km - proposed permissive path crosses monument. | Y       | Y                              | Y                             |
| 1018898         | Nocton Park Priory on Abbey Hill, 750m north east of Nocton Wood Houses   | 507720  | 364780   | Medieval | Scheduled Monument | High       | Archaeological interest | Overlooks fenland to the north and east, fen edge location and rural surroundings contribute to the significance of the monastic site as these were often situated in remote areas.   | 4km  | N       | N                              | N                             |
| 1020436         | Castle Hill ringwork  | 496813  | 354326   | Medieval | Scheduled Monument | High       | Archaeological interest | Neutral contribution of surrounding buildings of the village - historic core to the south and church to north provide context to the ringwork.  | 4.9km  | N       | N                              | N                             |

| List Entry Name | Brief description  | Easting | Northing | Period   | Designation       | Importance | Significance  | Contribution of setting  | Approximate distance to Site         | In ZTV?   | Included for physical effects?                          | Included for setting effects?  |
|-----------------|--|---------|----------|----------|-------------------|------------|---|--|--------------------------------------|---|---|--|
| Blankney        | Conservation area in two parts - one along Drury Street the other focused on St Oswald's Church. | 506934  | 360242   | Medieval | Conservation Area | Medium     | Architectural and historic interest; communal value as a settlement | Rural surroundings contribute to the character of the village                                    | 0km - access track bounds churchyard | Y - area around church predicted to have views of the development                               | N - no physical impacts to conservation area will occur | N - minor effect on character and appearance of the conservation area as a result of Proposed Development will not result in significant effects |
| Bloxholm        | small conservation area focused on St Mary's Church  | 506486  | 353747   | Medieval | Conservation Area | Medium     | Architectural and historic interest; communal value as a settlement | Rural surroundings contribute to character of village but the contribution reduces over distance | 1.3km                                | Y - small area in west of conservation area predicted to have glimpsed views of the development | N   | N - minor effect on character and appearance of the conservation area as a result of Proposed Development will not result in significant effects |
| Scopwick        | linear settlement with church at west end. Bounded by later development to majority of north     | 506866  | 358005   | Medieval | Conservation Area | Medium     | Architectural and historic interest; communal value as a settlement | Rural surroundings contribute to the character of the village                                    | 0km - shared boundary with Site      | Y   | N - no physical impacts to conservation area will occur | N - minor effect on character and appearance of the conservation area as a result of Proposed Development  |

| List Entry Name | Brief description  | Easting | Northing | Period        | Designation              | Importance | Significance                        | Contribution of setting   | Approximate distance to Site                                     | In ZTV? | Included for physical effects? | Included for setting effects?  |
|-----------------|--|---------|----------|---------------|--------------------------|------------|-------------------------------------|---|--|---------|--------------------------------|--|
| 1061824         | Mile Post 20 Of Ashby Lodge Farm<br>early 19th century cast iron milepost inscribed "Parish of Ashby. London 122" and "to Sleaford 7 miles" on north face and "to Lincoln 10 miles" on south face. Presumably resited on the wrong side of the road as the directions are in fact the other way around | 502859  | 355004   | Post-Medieval | Grade II Listed Building | Medium     | Architectural and historic interest | Position on roadside contributes to the significance of this roadside structure. Incorrect position detracts from its significance although adds to its history.          | 0km - immediately adjacent to Site boundary                      | Y       | Y                              | nt will not result in significant effects<br><br>N - contribution of setting to significance will not be altered                                     |
| 1061825         | Home Farmhouse<br>Early 18th century farmhouse with early 19th and 20th century alterations.   | 505062  | 355215   | Post-Medieval | Grade II Listed Building | Medium     | Architectural and historic interest | Historic and modern farm buildings to west provide context to the farmhouse; rural surroundings contribute to the understanding of the historic function of the building. | 0.2km to AIL road improvements, 1.0km to nearest Solar PV arrays | Y       | N                              | N - no change to immediate rural setting, impact of change in wider rural setting will be minor and therefore will not result in significant effects |



| List Entry Name | Brief description   | Easting | Northing | Period        | Designation               | Importance | Significance  | Contribution of setting   | Approximate distance to Site                     | In ZTV? | Included for physical effects? | Included for setting effects?  |
|-----------------|---------------------|---------|----------|---------------|---------------------------|------------|---|---|--|---------|--------------------------------|--|
| 1064285         | Church Of St Oswald | 506826  | 360003   | Medieval      | Grade II* Listed Building | High       | Architectural and historic interest; communal value as place of worship | Immediate churchyard setting provides appropriate context; church is separated from the historic core of the village but adjacent to the stable block to Blankney Hall. Tower is prominent from B1188 and from footpaths / tracks across fields from the south. | 0.1km to track; 0.5km to nearest Solar PV arrays | Y       | N                              | N - no panels proposed within areas with views of the church; short-term construction phase changes through vehicle movements along track will not result in significant effects |
| 1064290         | Kennel House        | 507147  | 360365   | Post-Medieval | Grade II Listed Building  | Medium     | Architectural and historic interest                                     | Surrounding rural landscape contributes to significance of the farmhouse by providing continuity of landuse; former agricultural buildings to west provide appropriate context  | 0.3km  | Y       | N                              | N - impact of change in wider rural setting will be minor and therefore will not result in significant effects   |
| 1064291         | Wright's Farmhouse  | 510333  | 360253   | Post-Medieval | Grade II Listed Building  | Medium     | Architectural and historic interest                                     | Surrounding rural landscape contributes to significance of the (former) farmhouse by providing continuity of landuse.   | 1.3km  | Y       | N                              | N - no change to immediate rural setting, impact of change in wider rural setting will be minor and therefore will not   |

| List Entry Name | Brief description                                    | Easting | Northing | Period        | Designation              | Importance | Significance  | Contribution of setting  | Approximate distance to Site                            | In ZTV? | Included for physical effects? | Included for setting effects?  |
|-----------------|--|---------|----------|---------------|--------------------------|------------|---|--|---|---------|--------------------------------|--|
|                 |  |         |          |               |                          |            |   |  |   |         |                                | result in significant effects  |
| 1064293         | Church Of St Clement                                 | 508402  | 356406   | Medieval      | Grade I Listed Building  | High       | Architectural and historic interest; communal value as place of worship | Immediate churchyard setting provides appropriate context; appreciated within immediate village surroundings; spire is a landmark when approaching village from the west.  | 1.3km   | Y       | N                              | N - significant views of the church will not be altered  |
| 1064295         | Kirkby Green Mill                                    | 508381  | 357658   | Post-Medieval | Grade II Listed Building | Medium     | Architectural and historic interest                                     | Relationship with watercourse provides appropriate context to the watermill and adds to significance; wider agricultural surroundings contribute through continuity of land uses which provided grain for the mill                         | 0.3km   | Y       | N                              | N - impact of change in wider rural setting will be minor and therefore will not result in significant effects |
| 1064296         | Farmyard To The North Of Number 10 (The Manor House) | 508439  | 357806   | Post-Medieval | Grade II Listed Building | Medium     | Architectural and historic interest                                     | Surrounding rural landscape contributes through continuity of land use around the former farmhouse; associated (former) farm buildings contribute to significance; existing hedgerow screening filters views towards Solar PV array areas. | 0.1km to access track; 0.6km to nearest Solar PV arrays | Y       | N                              | N - impact of change in wider rural setting will be minor and therefore will not result in significant effects |
| 1064297         | 37 And 39, Main Street                               | 508650  | 357905   | Post-Medieval | Grade II Listed Building | Medium     | Architectural and historic interest                                     | On east side of village of Kirkby Green, surrounding rural landscape makes minor contribution to the   | 0.3km to access track; 0.5km to nearest                 | Y       | N                              | N - impact of change in wider rural setting will be minor and therefore  |

| List Entry Name | Brief description              | Easting | Northing | Period  | Designation   | Importance               | Significance | Contribution of setting             | Approximate distance to Site  | In ZTV?   | Included for physical effects? | Included for setting effects?  |
|-----------------|--------------------------------|---------|----------|---|---------------|--------------------------|--------------|-------------------------------------|---|---|--------------------------------|--|
|                 |                                |         |          |   |               |                          |              | significance of the dwelling        | Solar PV arrays   |   |                                | will not result in significant effects   |
| 1064300         | 97-103, Main Street            | 507565  | 358061   | mid and late 18th century and early 19th century farmhouse and attached cottage, now four dwellings | Post-Medieval | Grade II Listed Building | Medium       | Architectural and historic interest | 0.4km   | Y   | N                              | N - impact of change in wider rural setting will be minor and therefore will not result in significant effects |
| 1064301         | High House                     | 507012  | 357976   | late 18th century house   | Post-Medieval | Grade II Listed Building | Medium       | Architectural and historic interest | 0.2km to proposed community garden; 0.5km to nearest Solar PV array | Y - southern edge of gardens predicted to have visibility | N                              | N - impact of change in wider rural setting will be minor and therefore will not result in significant effects |
| 1205442         | Lychgate To St Oswald's Church | 506818  | 359985   | Lychgate. 1883 by G F Bodley. Inscribed, 'ERECTED IN MEMORY OF FLORENCE CHAPLIN, 1883'.             | Post-Medieval | Grade II Listed Building | Medium       | Architectural and historic interest | 0.1km to access track   | Y   | N                              | N - contribution of setting to significance will not be altered  |
| 1205446         | Stable Block At Blankney Hall  | 506852  | 359979   | Stable block. 1825 by E J Wilson for Henry Chaplin.   | Post-Medieval | Grade II Listed Building | Medium       | Architectural and historic interest | 0.1km to access track; 0.5km to nearest Solar PV arrays             | Y   | N                              | N - impact of change in wider rural setting will be minor and therefore will not                               |

| List Entry Name | Brief description                    | Easting | Northing | Period        | Designation              | Importance | Significance                        | Contribution of setting  | Approximate distance to Site                            | In ZTV?                             | Included for physical effects? | Included for setting effects?  |
|-----------------|--------------------------------------|---------|----------|---------------|--------------------------|------------|-------------------------------------|--|---|-------------------------------------|--------------------------------|--|
| 1205521         | The Old School                       | 508365  | 356444   | Post-Medieval | Grade II Listed Building | Medium     | Historic and architectural interest | Located in village of Rowston, close to church and manor house. This location contributes to the historic interest and communal value of the former school building as part of the Victorian National Schools programme of elementary education and religious instruction              | 1.4km   | Y - glimpsed views predicted by ZTV | N                              | result in significant effects<br>N - contribution of setting to significance will not be altered               |
| 1205538         | Cottage To West Of Kirkby Green Mill | 508378  | 357642   | Post-Medieval | Grade II Listed Building | Medium     | Architectural and historic interest | Experienced adjacent to Kirkby Green Mill to which it is now an ancillary structure. Relationship with the mill contributes to its significance as a rural dwelling likely associated with agricultural processing. Wider rural surroundings make a minor contribution to significance | 0.2km to access track; 0.5km to nearest Solar PV arrays | Y                                   | N                              | N - impact of change in wider rural setting will be minor and therefore will not result in significant effects |
| 1205610         | Thorpe Tilney Hall                   | 511543  | 357622   | Post-Medieval | Grade II Listed Building | Medium     | Architectural and historic interest | Experienced within small, designed landscape with extensive (c. 1km long, c. 20m wide) avenue to the southwest (directed towards Springwell West)  | 2.4km   | Y                                   | N                              | N - closest part of site is 2.4km from the asset but would be screened by vegetation within the                |

| List Entry Name | Brief description              | Easting | Northing | Period        | Designation              | Importance | Significance   | Contribution of setting  | Approximate distance to Site                            | In ZTV? | Included for physical effects? | Included for setting effects?  |
|-----------------|--------------------------------|---------|----------|---------------|--------------------------|------------|--|--|---|---------|--------------------------------|--|
| 1254085         | Church Of St James And St John | 507621  | 353375   | Medieval      | Grade I Listed Buildings | High       | Architectural and historic interest, communal value as place of worship                          | Immediate setting of churchyard provides appropriate context, church is isolated from nearest settlement (Dorrington, circa 0.5km to the south). Church forms a landmark on B1188              | 2.8km   | Y       | N                              | designed landscape. Designed view to southwest is over 5km from Springwell West and at this range change to the setting is not predicted<br>N - contribution of setting to significance will not be altered; significant views of the church will not be altered |
| 1254135         | Church Of All Saints           | 504526  | 352418   | Post-Medieval | Grade II Listed Building | Medium     | Architectural and historic interest; communal value as place of worship; archaeological interest | Located within the scheduled monument of Brauncewell village; earthwork remains visible around the church contribute to the archaeological interest and historic interest of the parish church | 0.1km   | Y       | N                              | N - contribution of setting to significance will not be altered  |
| 1254329         | Thompson's Bottom Farmhouse    | 501760  | 355011   | Post-Medieval | Grade II Listed Building | Medium     | Architectural and historic interest  | Rural surroundings contribute to the significance of the farmhouse through continuity of landuse.  | 0.1km to access track; 0.3km to nearest Solar PV arrays | Y       | N                              | N - impact of change in wider rural setting will be minor and therefore will not   |

| List Entry Name | Brief description   | Easting | Northing | Period        | Designation               | Importance | Significance                        | Contribution of setting   | Approximate distance to Site                            | In ZTV? | Included for physical effects? | Included for setting effects?  |
|-----------------|---|---------|----------|---------------|---------------------------|------------|-------------------------------------|---|---|---------|--------------------------------|--|
|                 |   |         |          |               |                           |            |                                     |   |   |         |                                | result in significant effects  |
| 1254407         | Stables And Coach House Range of late 18th and early 19th century stables and carriage houses<br>At Thompson's Bottom Farmhouse | 501737  | 355031   | Post-Medieval | Grade II Listed Building  | Medium     | Architectural and historic interest | Rural surroundings contribute to the significance of the agricultural buildings; association with Thompson's Bottom Farmhouse contributes to significance             | 0.1km to access track; 0.3km to nearest Solar PV arrays | Y       | N                              | N - impact of change in wider rural setting will be minor and therefore will not result in significant effects |
| 1261461         | Brauncewell Lodge<br>late 17th century farmhouse altered in 20th century  | 501313  | 352020   | Post-Medieval | Grade II Listed Building  | Medium     | Architectural and historic interest | Rural surroundings contribute to significance through continuity of landuse, adjacent agricultural buildings (non-listed) contribute by providing appropriate context | 1.6km   | Y       | N                              | N - impact of change in wider rural setting will be minor and therefore will not result in significant effects |
| 1280659         | Rowston Manor<br>House. 1741 with additions 1985.   | 508356  | 356408   | Post-Medieval | Grade II* Listed Building | High       | Architectural and historic interest | Experienced to western edge of village of Rowston; wider rural surroundings make a minor contribution to the significance of the house as a rural dwelling            | 1.2km to access track; 1.5km to nearest Solar PV arrays | Y       | N                              | N - impact of change in wider rural setting will be minor and therefore will not result in significant effects |

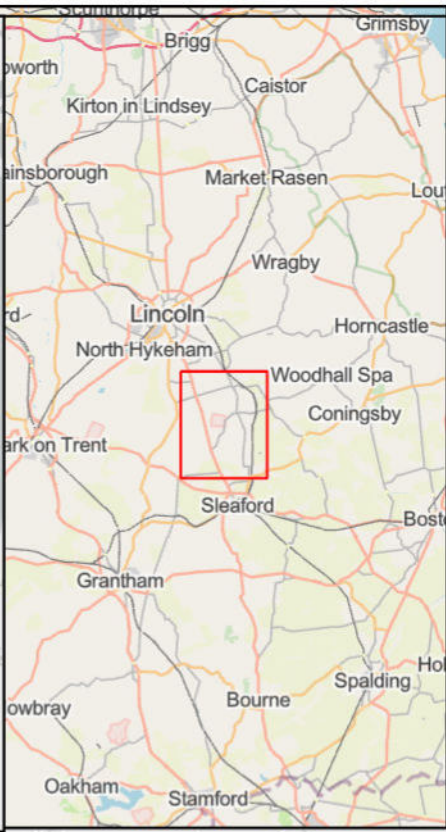
| List Entry Name | Brief description             | Easting | Northing | Period        | Designation              | Importance | Significance  | Contribution of setting  | Approximate distance to Site  | In ZTV? | Included for physical effects? | Included for setting effects?  |
|-----------------|-------------------------------|---------|----------|---------------|--------------------------|------------|---|--|---|---------|--------------------------------|--|
| 1280661         | Farmyard To North Of The Firs | 506616  | 358392   | Post-Medieval | Grade II Listed Building | Medium     | Architectural and historic interest                                       | Rural surroundings contribute to significance through continuity of land use   | 0.1km to area of retained agricultural land; 0.3km to nearest Solar PV arrays | Y       | N                              | N - impact of change in wider rural setting will be minor and therefore will not result in significant effects |
| 1280667         | Kirkby Green Millhouse        | 508393  | 357651   | Post-Medieval | Grade II Listed Building | Medium     | Architectural and historic interest                                       | Relationship with watermill contributes to significance though group value; wider agricultural surroundings contribute through continuity of land uses which provided grain for the mill | 0.2km to access track; 0.7km to nearest Solar PV arrays                       | Y       | N                              | N - impact of change in wider rural setting will be minor and therefore will not result in significant effects |
| 1280676         | Scopwick Mill                 | 505818  | 357613   | Post-Medieval | Grade II Listed Building | Medium     | Architectural and historic interest                                       | Mill is a landmark on the A15; wider agricultural surroundings contribute through continuity of land uses which provided grain for the mill  | 0.0km to area of retained agricultural land; 0.3km to nearest Solar PV arrays | Y       | N                              | N - impact of change in wider rural setting will be minor and therefore will not result in significant effects |
| 1359364         | The Village Cross             | 508408  | 356310   | Medieval      | Grade II Listed Building | Medium     | Architectural and historic  | Appreciated only within the village of Rowston   | 1.3km   | N       | N                              | N  |
| 1359365         | Church Of The Holy Cross      | 508501  | 357780   | Post-Medieval | Grade II Listed Building | Medium     | Architectural and historic interest; communal value as a place of worship | Immediate churchyard setting provides appropriate context; experienced on south side of Kirkby Green village opposite manor house; church not  | 0.2km   | Y       | N                              | N - contribution of setting to significance won't be altered by the Proposed                                   |

| List Entry Name | Brief description | Easting | Northing | Period   | Designation   | Importance               | Significance | Contribution of setting             | Approximate distance to Site  | In ZTV?   | Included for physical effects? | Included for setting effects? |  |
|-----------------|-------------------|---------|----------|--|---------------|--------------------------|--------------|-------------------------------------|---|---|--------------------------------|-------------------------------|--|
|                 |                   |         |          |  |               |                          |              | appreciated from wider surroundings |   |   |                                | Development                   |  |
| 1359366         | The Manor House   | 508419  | 357774   | late 18th century farmhouse  | Post-Medieval | Grade II Listed Building | Medium       | Architectural and historic interest | Rural surroundings contribute to significance through continuity of landuse, adjacent agricultural buildings (non-listed) contribute by providing appropriate context | 0.1km to access track; 0.6km to nearest Solar PV arrays | Y                              | N                             | N - impact of change in wider rural setting will be minor and therefore will not result in significant effects |
| 1359368         | Evans Farmhouse   | 511160  | 357928   | Farmhouse. c1782. Built for the Whitchcote family, whose initials appeared on a lead pump, dated 1782, which once stood in the yard. | Post-Medieval | Grade II Listed Building | Medium       | Architectural and historic interest | Rural surroundings contribute to significance through continuity of landuse, adjacent agricultural buildings (non-listed) contribute by providing appropriate context | 1.9km   | Y                              | N                             | N - impact of change in wider rural setting will be minor and therefore will not result in significant effects |



# Illustration 1- Location Plan



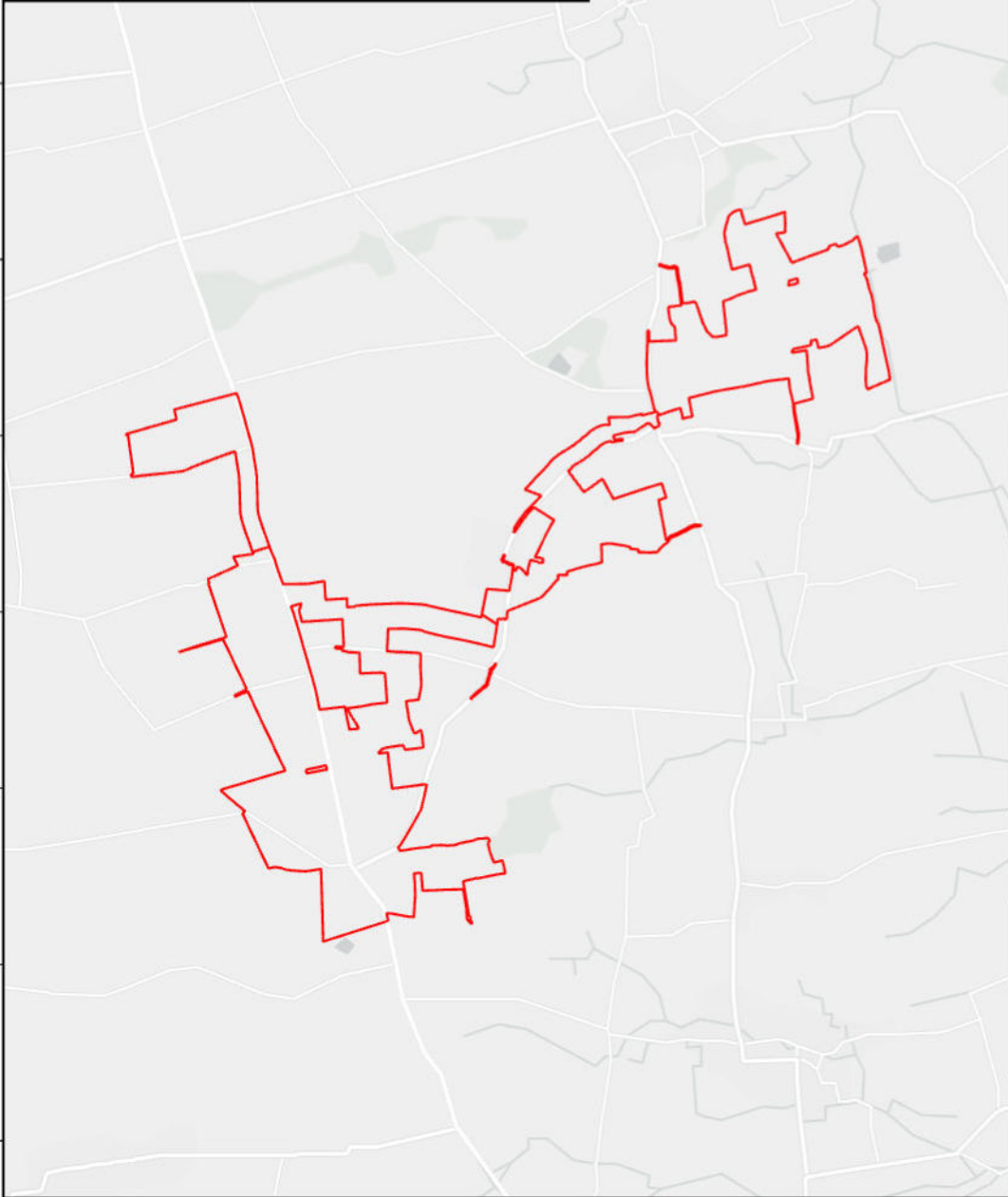


**LEGEND:**

 Order Limits

**NOTES:**

Coordinate System: British National Grid  
 Projection: Transverse Mercator



| 01  | 25/10/2024 | DCO Submission | RSK | RSK | EDF |
|-----|------------|----------------|-----|-----|-----|
| Rev | Date       | Description    | Drn | Chk | App |

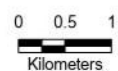
**Springwell Solar Farm**



DOCUMENT: ENVIRONMENTAL STATEMENT VOLUME 3: APPENDIX 9.1 Regulation 5(2)(a)

TITLE:  
 Illustration 1: Location plan

PINS REFERENCE NUMBER:  
 EN010149/APP/6.2



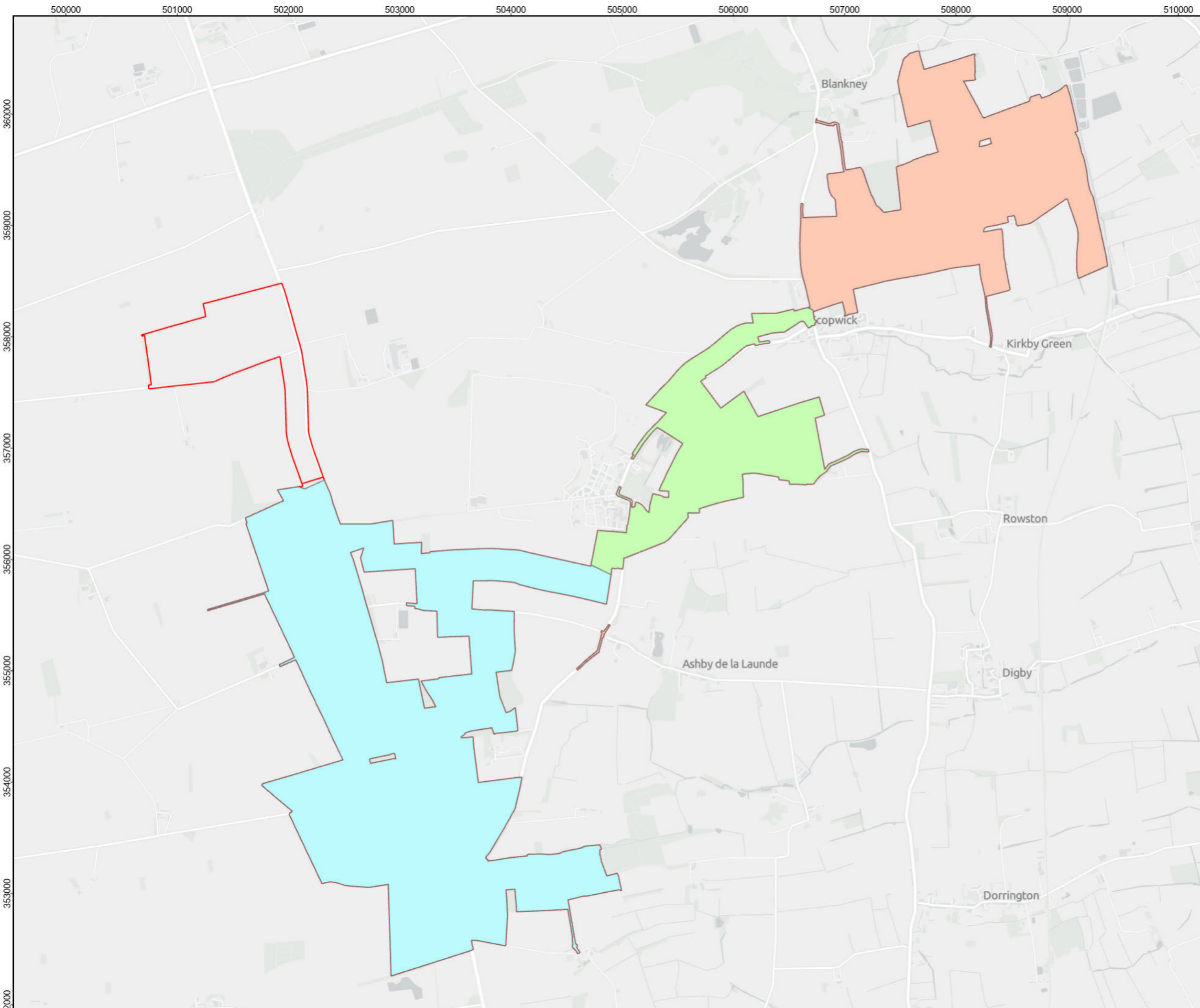
Scale: 1:81,513 @A3



REV 01

# Illustration 2 - Area Plan





- LEGEND:**
- Springwell Central
  - Springwell East
  - Springwell West
  - Order Limits

**NOTES:**

Coordinate System: British National Grid  
 Projection: Transverse Mercator  
 Datum: OSGB 1936  
 Units: Meter



| Rev | Date       | Description    | Drm | Chk | App |
|-----|------------|----------------|-----|-----|-----|
| 01  | 25/10/2024 | DCO Submission | RSK | RSK | EDF |

**Springwell Solar Farm**

DOCUMENT: ENVIRONMENTAL STATEMENT VOLUME 3: APPENDIX 9.1

TITLE: Illustration 2: Area Plan

PINS REFERENCE NUMBER: EN010149/APP/6.3

Scale: 1:32,500 @ A3

REV 01

# Illustration 3 - General Shot of Springwell West Looking East





**Illustration 3: General Shot of Springwell West looking east**

# Illustration 4 - General Shot of Springwell West Looking North





**Illustration 4: General Shot of Springwell West looking north**



# Illustration 5 - General Shot of Springwell Central Looking South





**Illustration 5: General Shot of Springwell Central looking south**

# Illustration 6 - General Shot if Springwell East Looking South





**Illustration 6: General Shot of Springwell East looking south**

# Illustration 7 - Kirkby Green 1840 Tithe Map



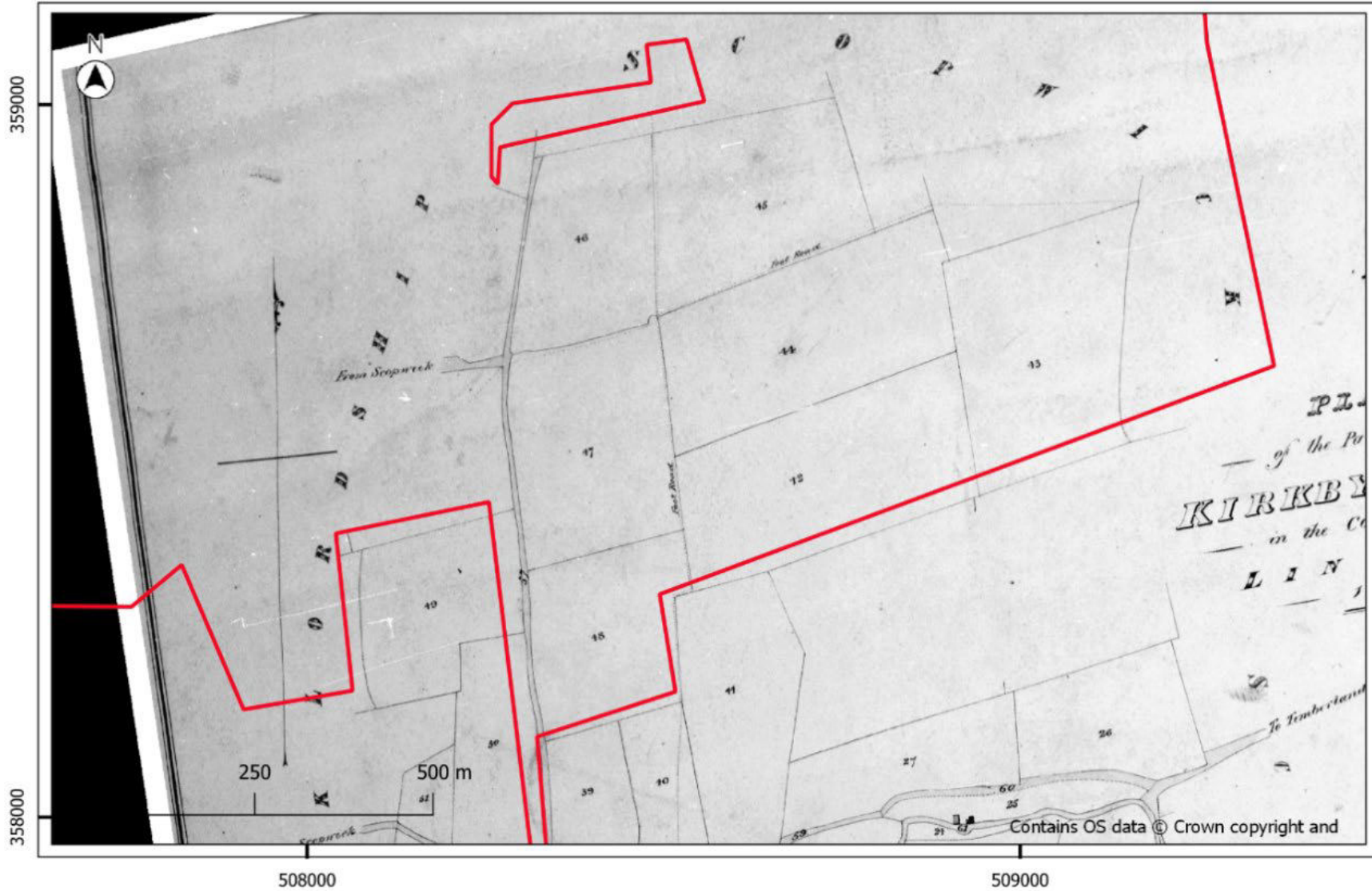


Illustration 7: Kirkby Green 1840 Tithe Map

# Illustration 8 - Roulston 1840 Tithe Map



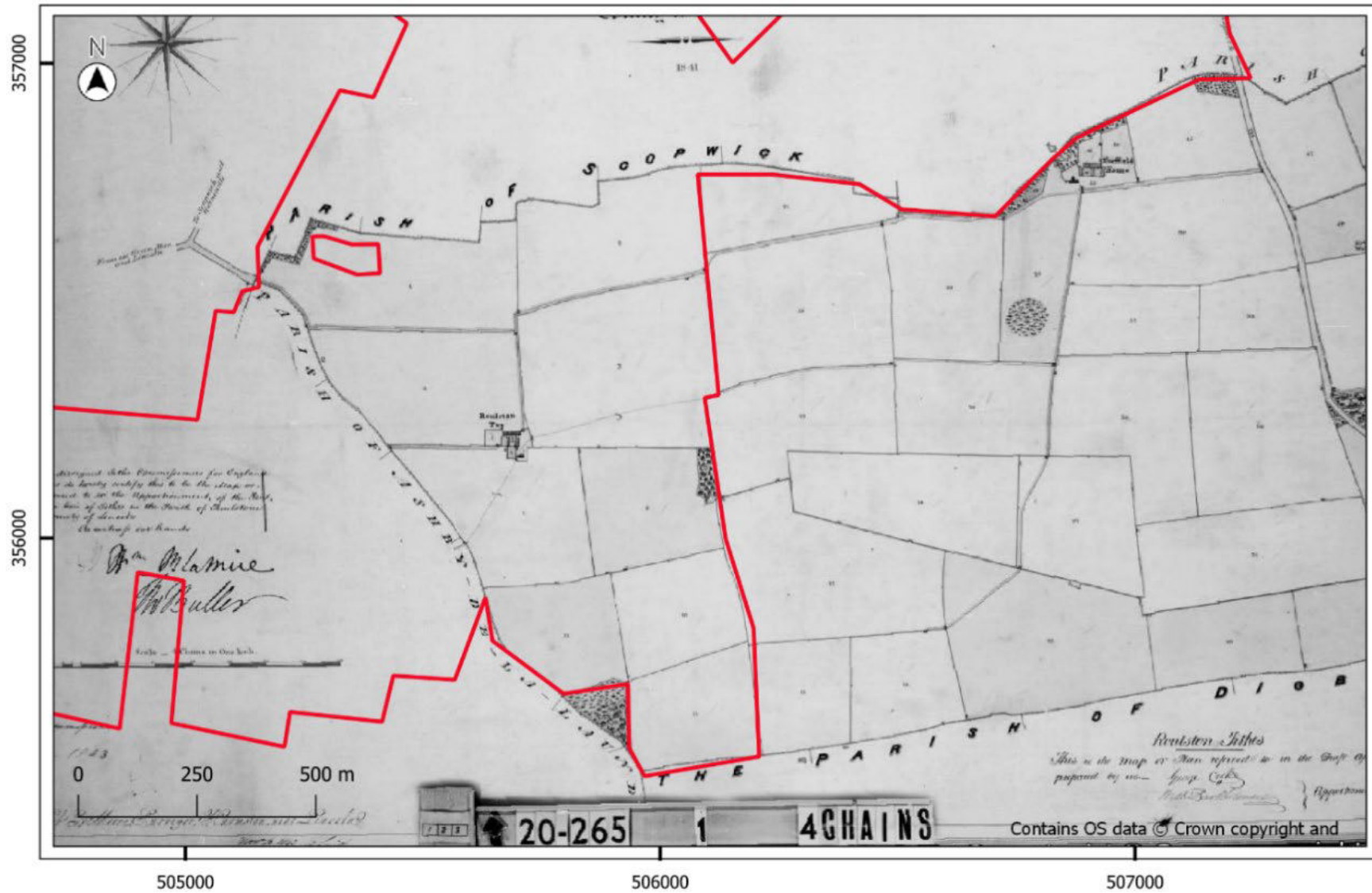
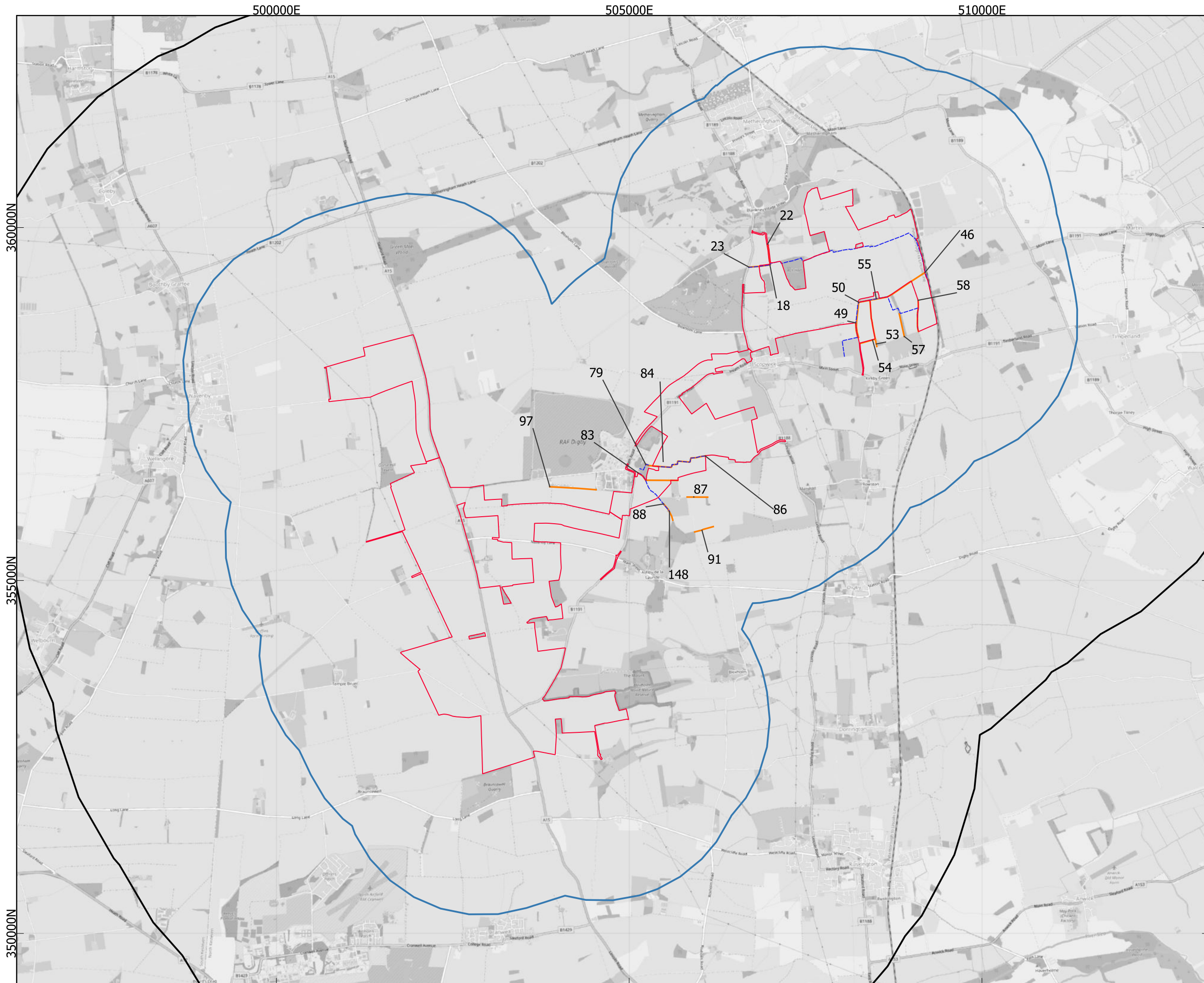


Illustration 8: Roulston 1843 Tithe Map



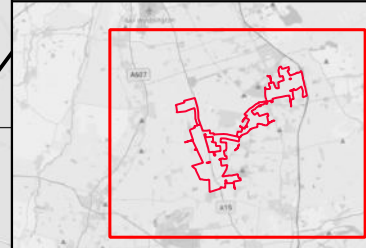
# Illustration 9 - Important Hedgerows





**Legend**

- Order Limits
- 2km Study Area
- 5km Study Area
- Parish Boundaries
- Important Hedgerows



| Rev | Date       | Description    | Drn | Chk | App |
|-----|------------|----------------|-----|-----|-----|
| 01  | 06/11/2024 | DCO Submission | RSK | RSK | EDF |

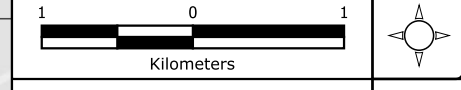
**Springwell Solar Farm**

Coordinate System: EPSG:27700  
Projection: Transverse Mercator  
Datum: EPSG:7001  
Units: meters

**DOCUMENT:**  
ENVIRONMENTAL STATEMENT  
VOLUME 3: APPENDIX 9.1  
REGULATION 5 (2)(a)

**TITLE:**  
Illustration 9 – Important Hedgerows

PINS REFERENCE NUMBER: EN010149/APP/6.3



Scale: 1:50000 @A3 REV 01

Attribution: Contains OS data © Crown copyright and database right (2024). The Historic England GIS Data contained in this material was obtained on 10/09/2024. The most publicly available up to date Historic England GIS Data can be obtained from HistoricEngland.org.uk.  
Lincolnshire HER data obtained 23/07/2024

Path: A:\Consultancy\22-216 Springwell Solar, formerly Acre Lane\10 GIS\04 GIS Project\22-216 Acre Lane Solar DCO.gis



[springwellsolarfarm.co.uk](http://springwellsolarfarm.co.uk)